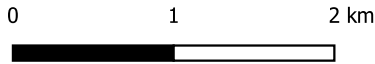
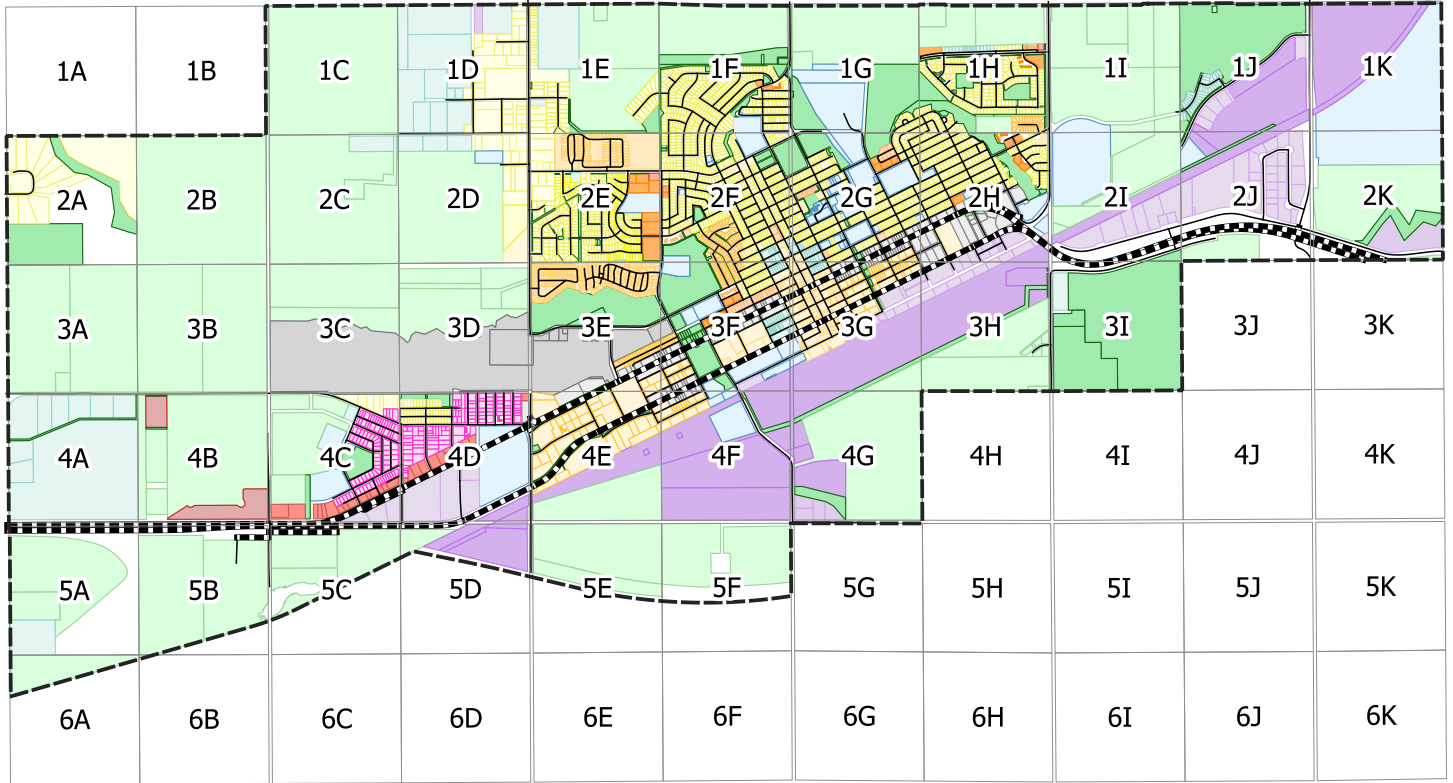


LAND USE ATLAS MAP



Legend

Highway	Single Family Residential (B)	Airport
Roads	Single Family Residential (C)	Highway Commercial
Atlas Grid	Heavy Industrial	Business Comm/Light Industrial
Town Boundary	Light Industrial (Served)	Neighbourhood Commercial
Land Use	Light Industrial (Unserved)	Service Commercial
Community Services	Low Density Multi Family Res	Glenwood Service Ind-Com
Direct Control	Medium Density Multi Fam Res	Retail Commercial
Estate Residential	High Density Multi Fam Res	Glenwood Residential
Estate Residential Large Lot	Mobile Home Park	Parks & Recreation
Estate Residential Unserved	Mobile Home Subdivision	Urban Reserve



Town of Edson

**TOWN OF EDSON
LAND USE ATLAS MAP**

605-50th Street
P.O. Box 6300
Edson, Alberta
T7E 1T7
Phone: (780) 723-4401

The Town of Edson makes no representations or warranties regarding the information contained in this document, including, without limitation, whether the said information is accurate or complete. Persons using this document do so solely at their own risk, and the Town of Edson shall have no liability to such persons for any loss or damage whatsoever.

This document may not be copied or distributed to any other person without the express written consent of the Town of Edson.
© 2020 Town of Edson. All Rights Reserved.

Projection: UTM Zone 11 NAD 83

Date: June 08, 2020


Powered by



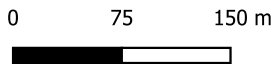
1C

1B

1D



2C



Legend



Town Boundary

Land Use



Direct Control



Urban Reserve



**TOWN OF EDSON
LAND USE ATLAS MAP**

605-50th Street
P.O. Box 6300
Edson, Alberta
T7E 1T7
Phone: (780) 723-4401

The Town of Edson makes no representations or warranties regarding the information contained in this document, including, without limitation, whether the said information is accurate or complete. Persons using this document do so solely at their own risk, and the Town of Edson shall have no liability to such persons for any loss or damage whatsoever.

This document may not be copied or distributed to any other person without the express written consent of the Town of Edson.
© 2020 Town of Edson. All Rights Reserved.

Projection: UTM Zone 11 NAD 83

Date: June 08, 2020

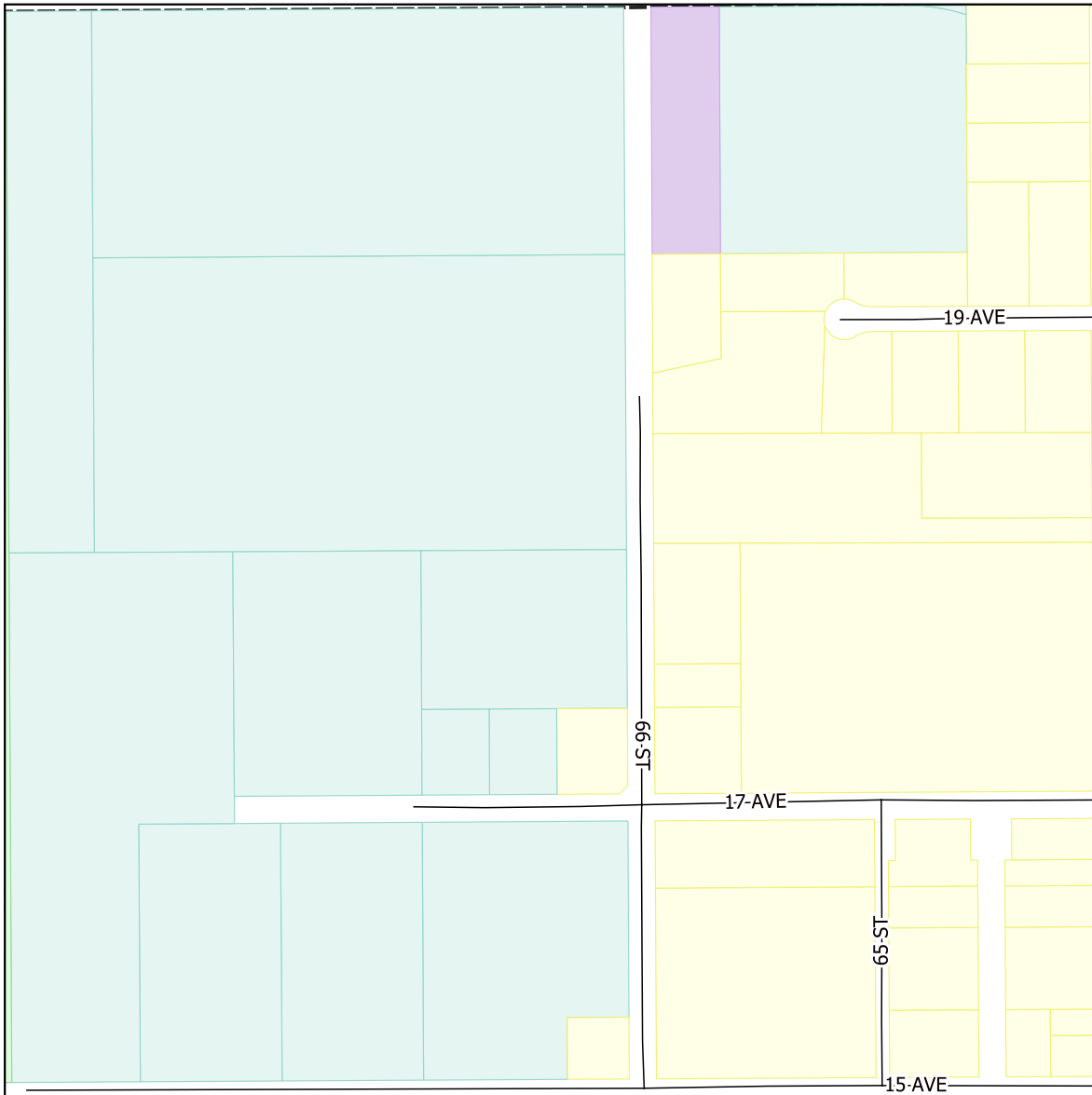
Powered by



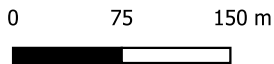
1D

1C



1E





2D




Legend

-  Roads
-  Town Boundary

Land Use

-  Direct Control
-  Estate Residential Large Lot

-  Light Industrial (Unserviced)



**TOWN OF EDSON
LAND USE ATLAS MAP**

605-50th Street
P.O. Box 6300
Edson, Alberta
T7E 1T7
Phone: (780) 723-4401

The Town of Edson makes no representations or warranties regarding the information contained in this document, including, without limitation, whether the said information is accurate or complete. Persons using this document do so solely at their own risk, and the Town of Edson shall have no liability to such persons for any loss or damage whatsoever.

Projection: UTM Zone 11 NAD 83

Date: June 08, 2020

This document may not be copied or distributed to any other person without the express written consent of the Town of Edson.
© 2020 Town of Edson. All Rights Reserved.

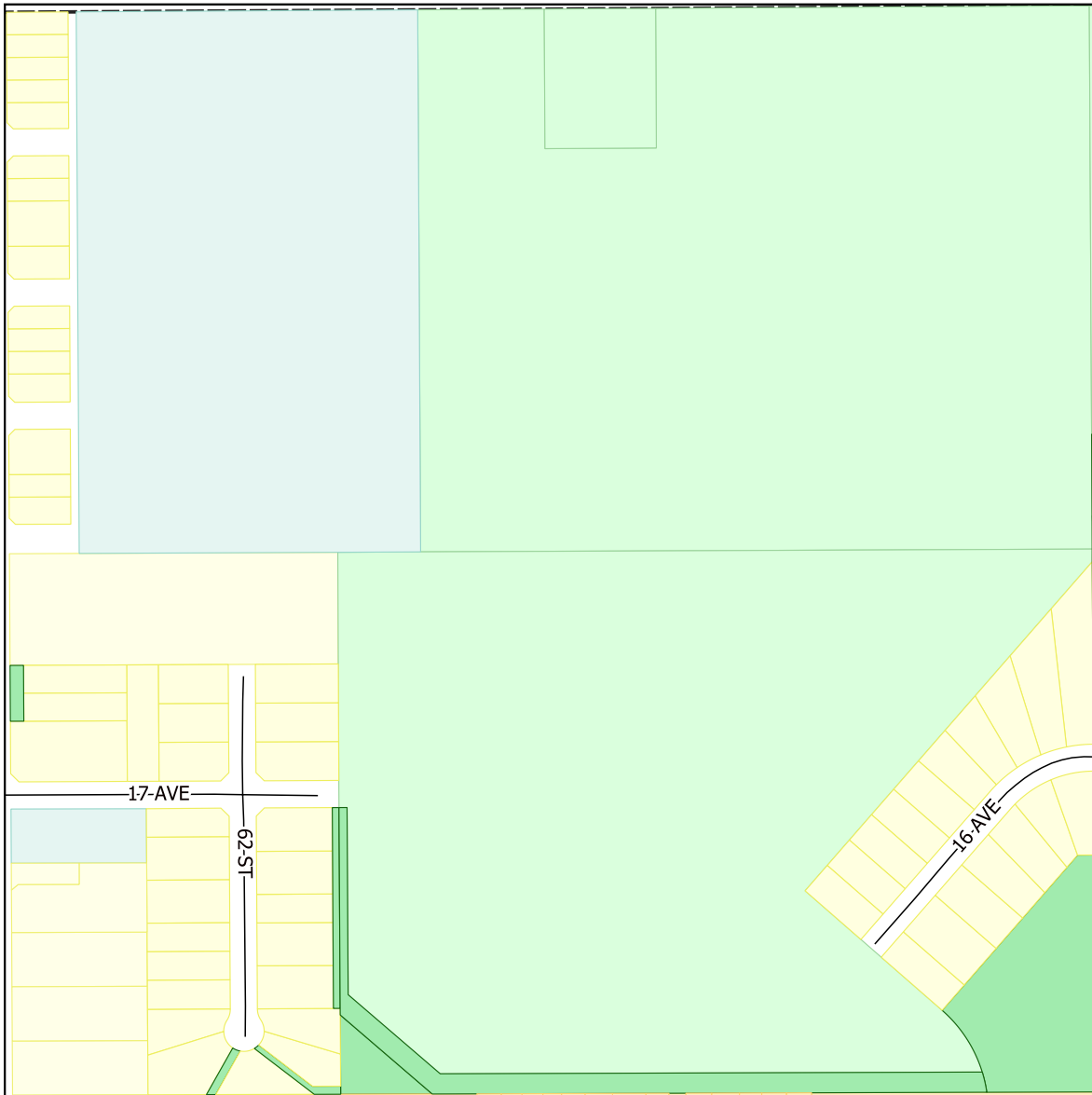
Powered by



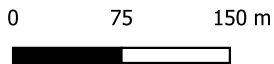
1E

1D

1F



2E



Legend

Roads	Land Use	Parks & Recreation
Town Boundary	Direct Control	Urban Reserve
	Estate Residential Large Lot	
	Single Family Residential (B)	

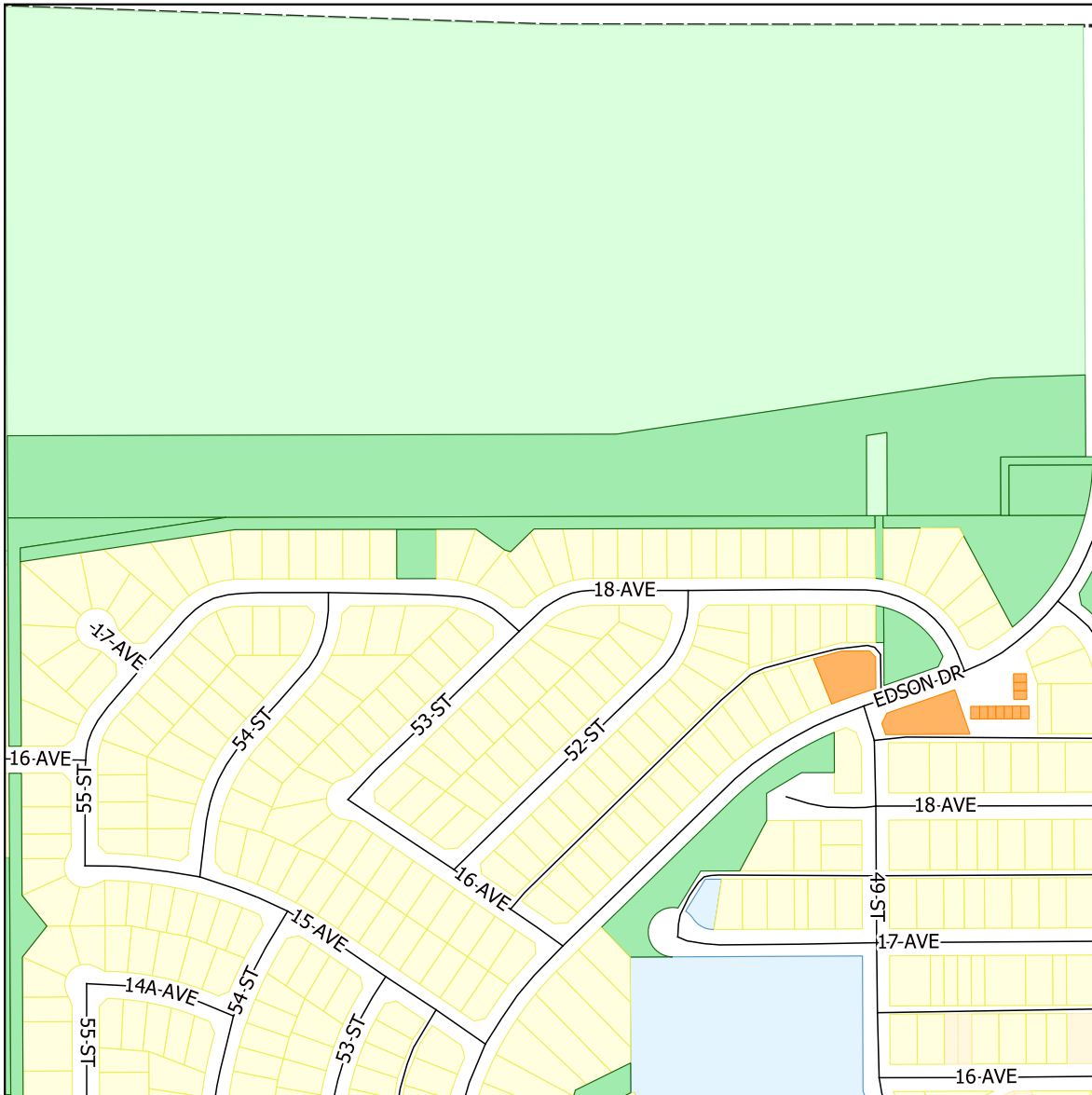


<p>TOWN OF EDSON LAND USE ATLAS MAP</p>	<p>605-50th Street P.O. Box 6300 Edson, Alberta T7E 1T7 Phone: (780) 723-4401</p>	<p>The Town of Edson makes no representations or warranties regarding the information contained in this document, including, without limitation, whether the said information is accurate or complete. Persons using this document do so solely at their own risk, and the Town of Edson shall have no liability to such persons for any loss or damage whatsoever.</p>
<p>Projection: UTM Zone 11 NAD 83</p>	<p>Date: June 08, 2020</p>	<p>This document may not be copied or distributed to any other person without the express written consent of the Town of Edson. © 2020 Town of Edson. All Rights Reserved.</p> <p style="text-align: right;">Powered by </p>

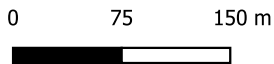
1F

1E

1G



2F



Legend

- Roads
- Town Boundary
- Land Use**
- Single Family Residential (B)
- Low Density Multi Family Res
- High Density Multi Fam Res
- Community Services
- Parks & Recreation
- Urban Reserve

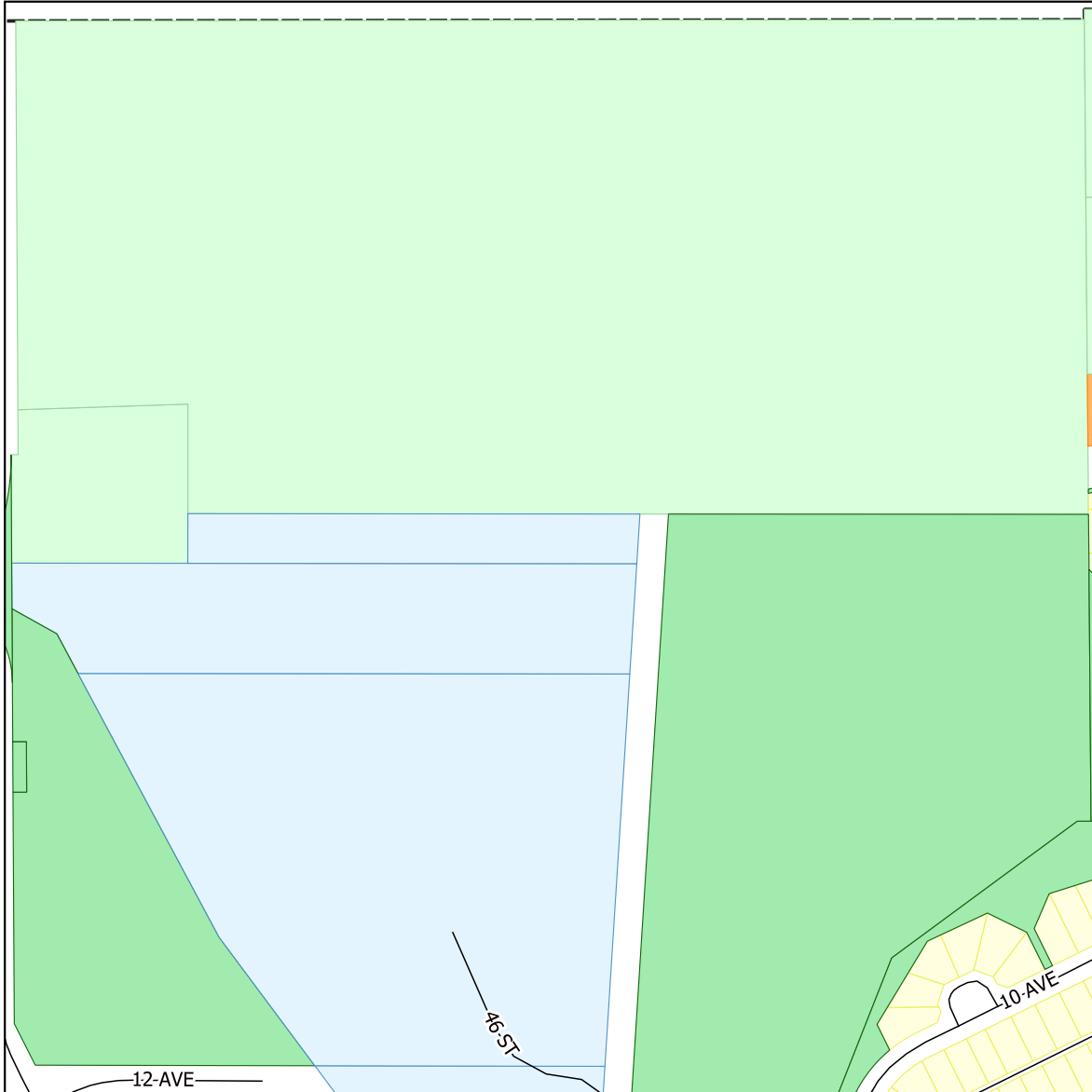


<p>TOWN OF EDSON LAND USE ATLAS MAP</p>	<p>605-50th Street P.O. Box 6300 Edson, Alberta T7E 1T7 Phone: (780) 723-4401</p>	<p>The Town of Edson makes no representations or warranties regarding the information contained in this document, including, without limitation, whether the said information is accurate or complete. Persons using this document do so solely at their own risk, and the Town of Edson shall have no liability to such persons for any loss or damage whatsoever.</p>
<p>Projection: UTM Zone 11 NAD 83</p>	<p>Date: June 08, 2020</p>	<p>This document may not be copied or distributed to any other person without the express written consent of the Town of Edson. © 2020 Town of Edson. All Rights Reserved.</p> <p style="text-align: right;">Powered by </p>

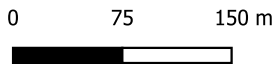
1G

1F

1H



2G



Legend

- | | | |
|---------------|-------------------------------|--------------------|
| Roads | Land Use | Parks & Recreation |
| Town Boundary | Community Services | Urban Reserve |
| | Single Family Residential (B) | |

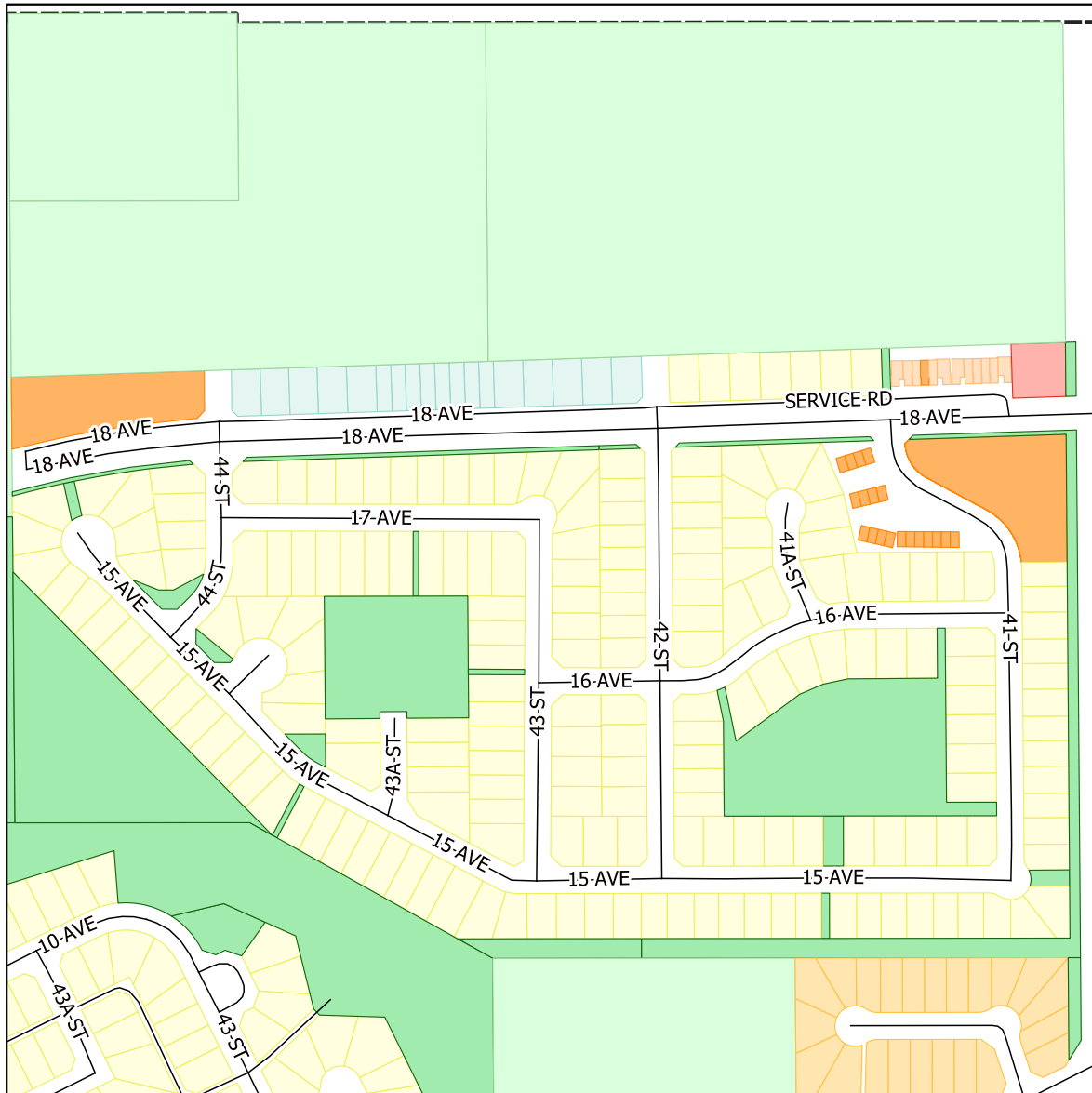


<p>TOWN OF EDSON LAND USE ATLAS MAP</p>	<p>605-50th Street P.O. Box 6300 Edson, Alberta T7E 1T7 Phone: (780) 723-4401</p>	<p>The Town of Edson makes no representations or warranties regarding the information contained in this document, including, without limitation, whether the said information is accurate or complete. Persons using this document do so solely at their own risk, and the Town of Edson shall have no liability to such persons for any loss or damage whatsoever.</p>
<p>Projection: UTM Zone 11 NAD 83</p>	<p>Date: June 08, 2020</p>	<p>This document may not be copied or distributed to any other person without the express written consent of the Town of Edson. © 2020 Town of Edson. All Rights Reserved.</p> <p style="text-align: right;">Powered by </p>


1H

1G

1I



2H



Legend

- Roads
- ⬜ Town Boundary
- Land Use**
- ⬜ Direct Control
- ⬜ Single Family Residential (B)
- ⬜ Low Density Multi Family Res
- ⬜ Medium Density Multi Fam Res
- ⬜ High Density Multi Fam Res
- ⬜ Mobile Home Subdivision
- ⬜ Neighbourhood Commercial
- ⬜ Parks & Recreation
- ⬜ Urban Reserve

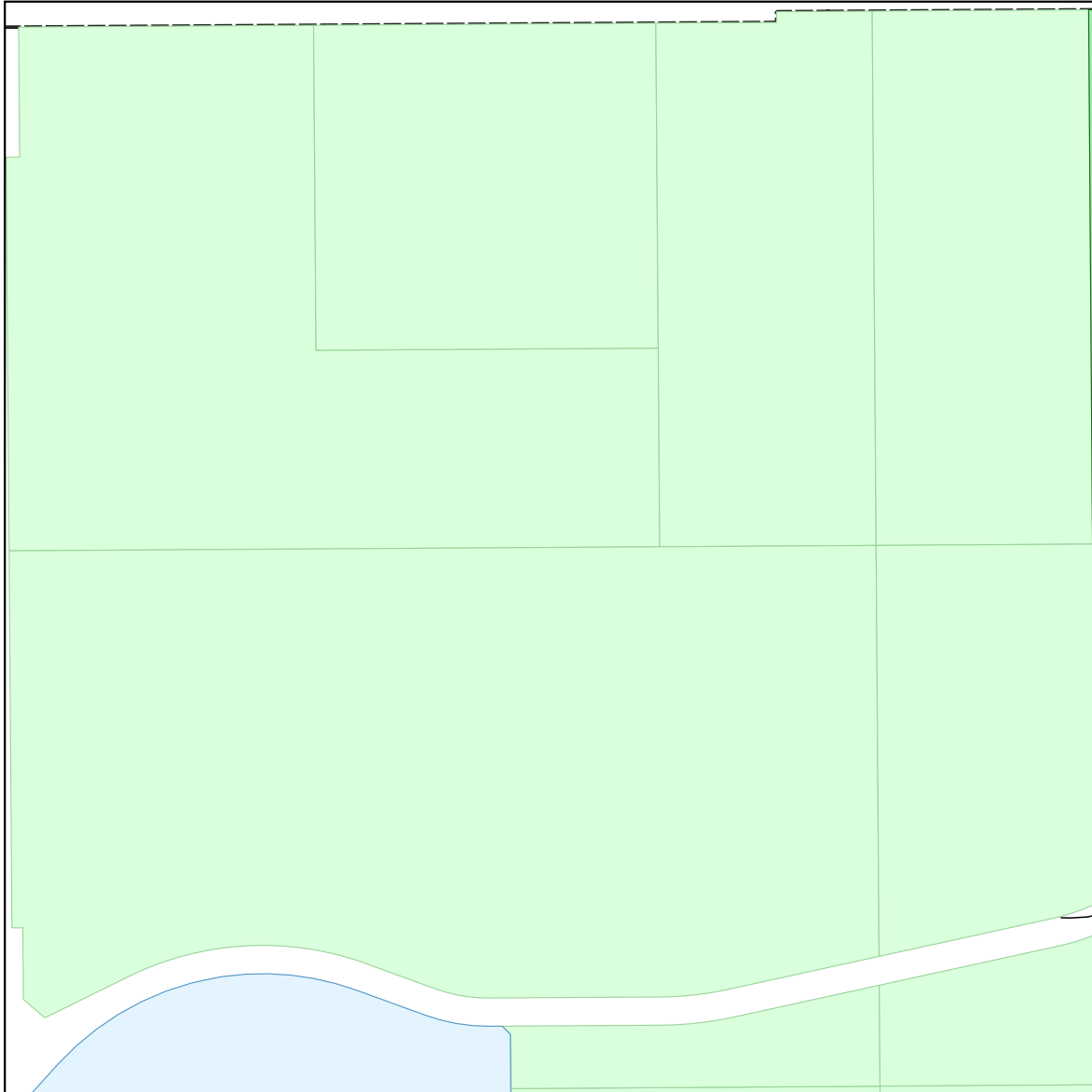


TOWN OF EDSON LAND USE ATLAS MAP	605-50th Street P.O. Box 6300 Edson, Alberta T7E 1T7 Phone: (780) 723-4401	<p>The Town of Edson makes no representations or warranties regarding the information contained in this document, including, without limitation, whether the said information is accurate or complete. Persons using this document do so solely at their own risk, and the Town of Edson shall have no liability to such persons for any loss or damage whatsoever.</p> <p>This document may not be copied or distributed to any other person without the express written consent of the Town of Edson. © 2020 Town of Edson. All Rights Reserved.</p>
Projection: UTM Zone 11 NAD 83	Date: June 08, 2020	Powered by

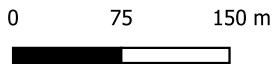
1I

1H

1J



2I



Legend		
Roads	Land Use	Parks & Recreation
Town Boundary	Community Services	Urban Reserve
	Direct Control	



TOWN OF EDSON LAND USE ATLAS MAP	605-50th Street P.O. Box 6300 Edson, Alberta T7E 1T7 Phone: (780) 723-4401	The Town of Edson makes no representations or warranties regarding the information contained in this document, including, without limitation, whether the said information is accurate or complete. Persons using this document do so solely at their own risk, and the Town of Edson shall have no liability to such persons for any loss or damage whatsoever.
	Projection: UTM Zone 11 NAD 83	Date: June 08, 2020

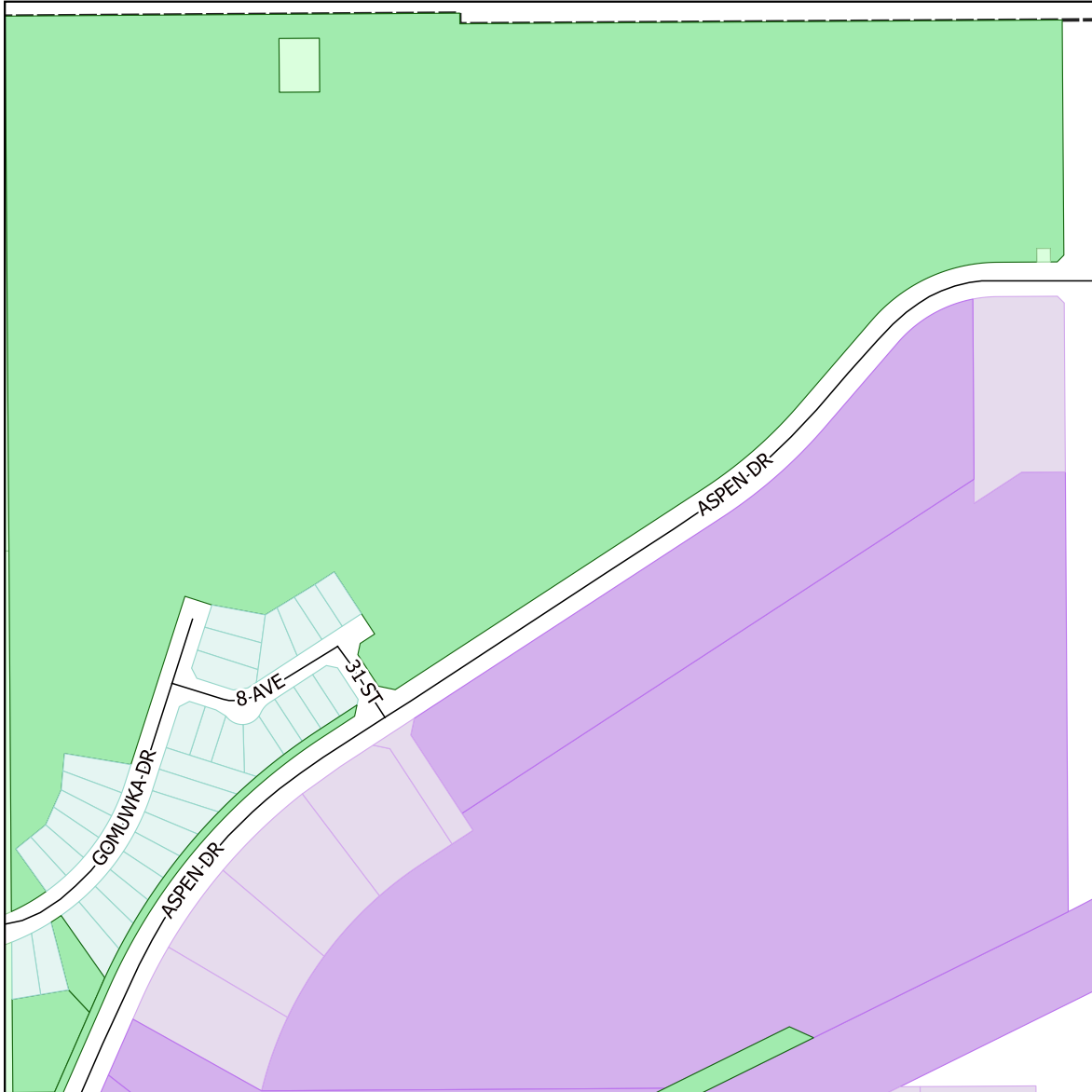
Powered by



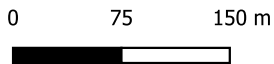
1J

1I

1K



2J



Legend

- Roads
- - - Town Boundary

Land Use

- Direct Control
- Heavy Industrial
- Light Industrial (Served)

- Parks & Recreation
- Urban Reserve



**TOWN OF EDSON
LAND USE ATLAS MAP**

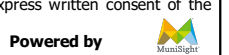
605-50th Street
P.O. Box 6300
Edson, Alberta
T7E 1T7
Phone: (780) 723-4401

The Town of Edson makes no representations or warranties regarding the information contained in this document, including, without limitation, whether the said information is accurate or complete. Persons using this document do so solely at their own risk, and the Town of Edson shall have no liability to such persons for any loss or damage whatsoever.

Projection: UTM Zone 11 NAD 83


Date: June 08, 2020

This document may not be copied or distributed to any other person without the express written consent of the Town of Edson.
© 2020 Town of Edson. All Rights Reserved.



1K


1J




2K



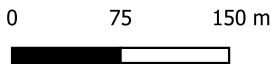
Legend


 Town Boundary

Land Use

 Community Services

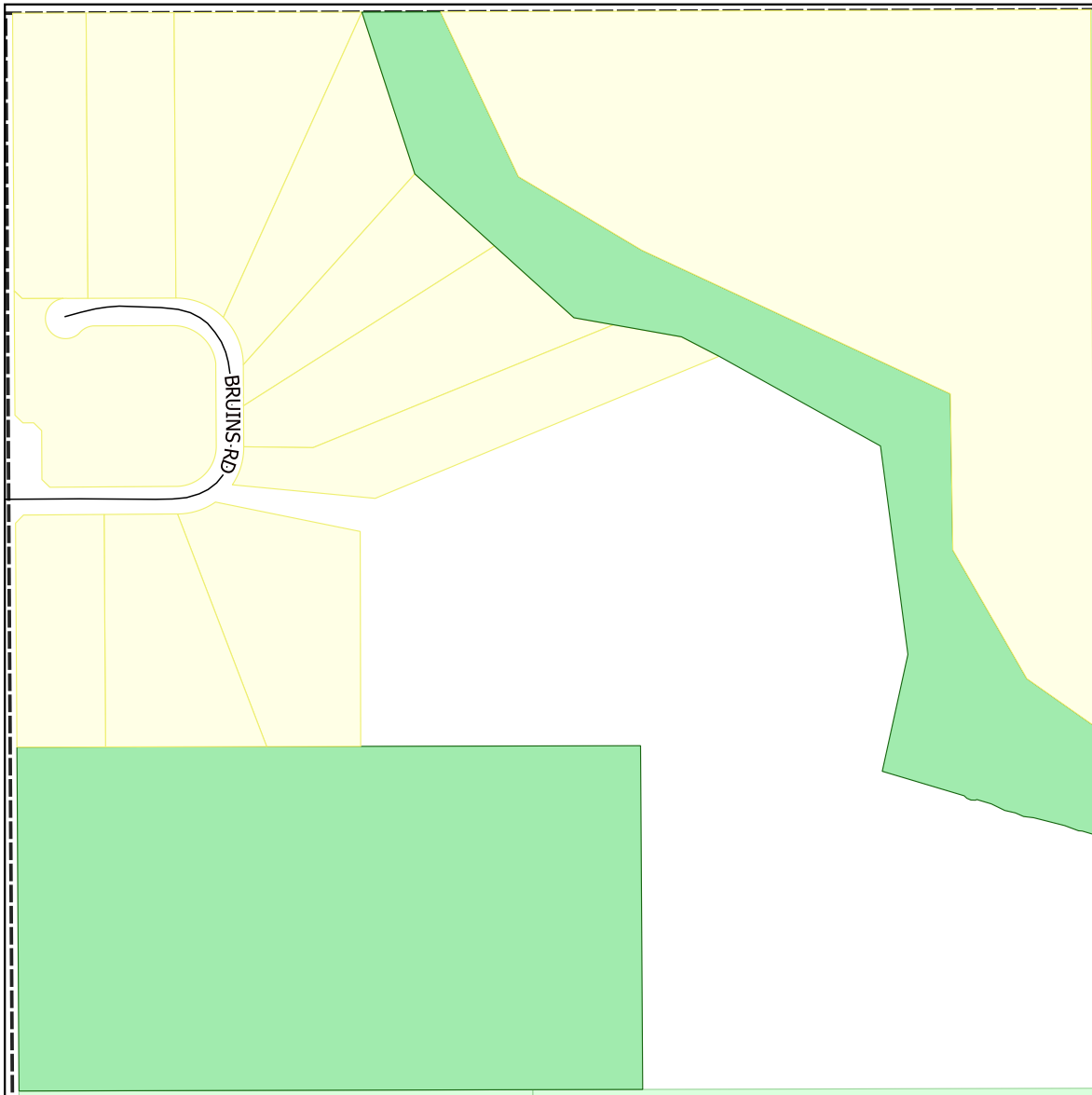
 Heavy Industrial



<p>TOWN OF EDSON LAND USE ATLAS MAP</p>	<p>605-50th Street P.O. Box 6300 Edson, Alberta T7E 1T7 Phone: (780) 723-4401</p>	<p>The Town of Edson makes no representations or warranties regarding the information contained in this document, including, without limitation, whether the said information is accurate or complete. Persons using this document do so solely at their own risk, and the Town of Edson shall have no liability to such persons for any loss or damage whatsoever.</p>
<p>Projection: UTM Zone 11 NAD 83</p>	<p>Date: June 08, 2020</p>	<p>This document may not be copied or distributed to any other person without the express written consent of the Town of Edson. © 2020 Town of Edson. All Rights Reserved.</p> <p style="text-align: right;">Powered by </p>


1A

2A





2B



3A




Legend

-  Roads
-  Town Boundary

Land Use

-  Estate Residential Unserved
-  Parks & Recreation

-  Urban Reserve



**TOWN OF EDSON
LAND USE ATLAS MAP**

605-50th Street
P.O. Box 6300
Edson, Alberta
T7E 1T7
Phone: (780) 723-4401

The Town of Edson makes no representations or warranties regarding the information contained in this document, including, without limitation, whether the said information is accurate or complete. Persons using this document do so solely at their own risk, and the Town of Edson shall have no liability to such persons for any loss or damage whatsoever.

Projection: UTM Zone 11 NAD 83

Date: June 08, 2020

This document may not be copied or distributed to any other person without the express written consent of the Town of Edson.
© 2020 Town of Edson. All Rights Reserved.



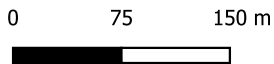

1B

2B


2A

2C

3B




Legend

 Town Boundary

Land Use

 Estate Residential Unserved

 Parks & Recreation

 Urban Reserve



**TOWN OF EDSON
LAND USE ATLAS MAP**

605-50th Street
P.O. Box 6300
Edson, Alberta
T7E 1T7
Phone: (780) 723-4401

The Town of Edson makes no representations or warranties regarding the information contained in this document, including, without limitation, whether the said information is accurate or complete. Persons using this document do so solely at their own risk, and the Town of Edson shall have no liability to such persons for any loss or damage whatsoever.

Projection: UTM Zone 11 NAD 83

Date: June 08, 2020

This document may not be copied or distributed to any other person without the express written consent of the Town of Edson.
© 2020 Town of Edson. All Rights Reserved.

Powered by



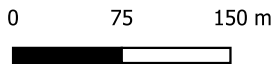
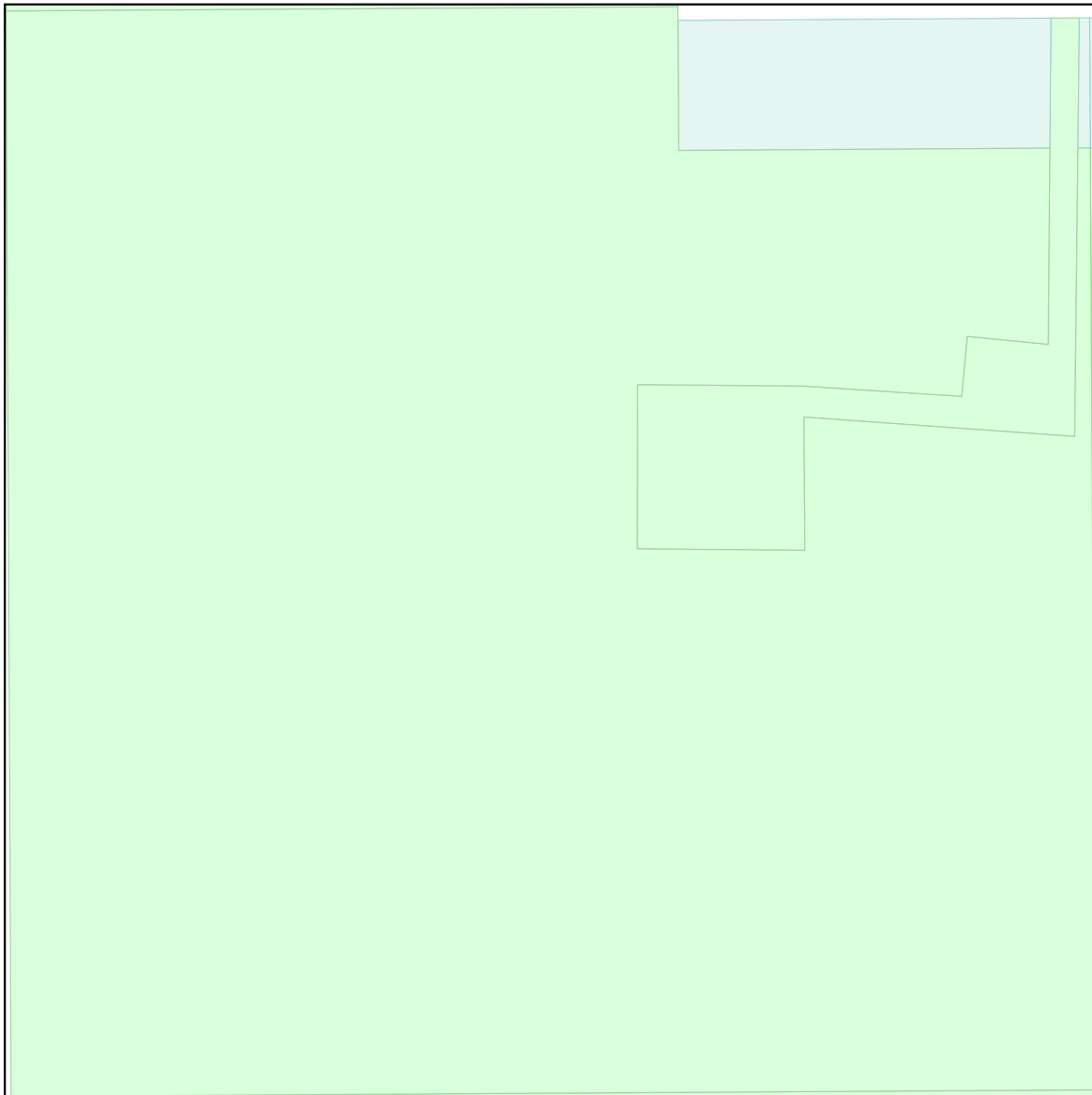
1C

2C

2B

2D

3C



Legend



Town Boundary

Land Use




Direct Control



Urban Reserve



<p>TOWN OF EDSON LAND USE ATLAS MAP</p>	<p>605-50th Street P.O. Box 6300 Edson, Alberta T7E 1T7 Phone: (780) 723-4401</p>	<p>The Town of Edson makes no representations or warranties regarding the information contained in this document, including, without limitation, whether the said information is accurate or complete. Persons using this document do so solely at their own risk, and the Town of Edson shall have no liability to such persons for any loss or damage whatsoever.</p>
<p>Projection: UTM Zone 11 NAD 83</p>	<p>Date: June 08, 2020</p>	<p>This document may not be copied or distributed to any other person without the express written consent of the Town of Edson. © 2020 Town of Edson. All Rights Reserved.</p> <p style="text-align: right;">Powered by </p>


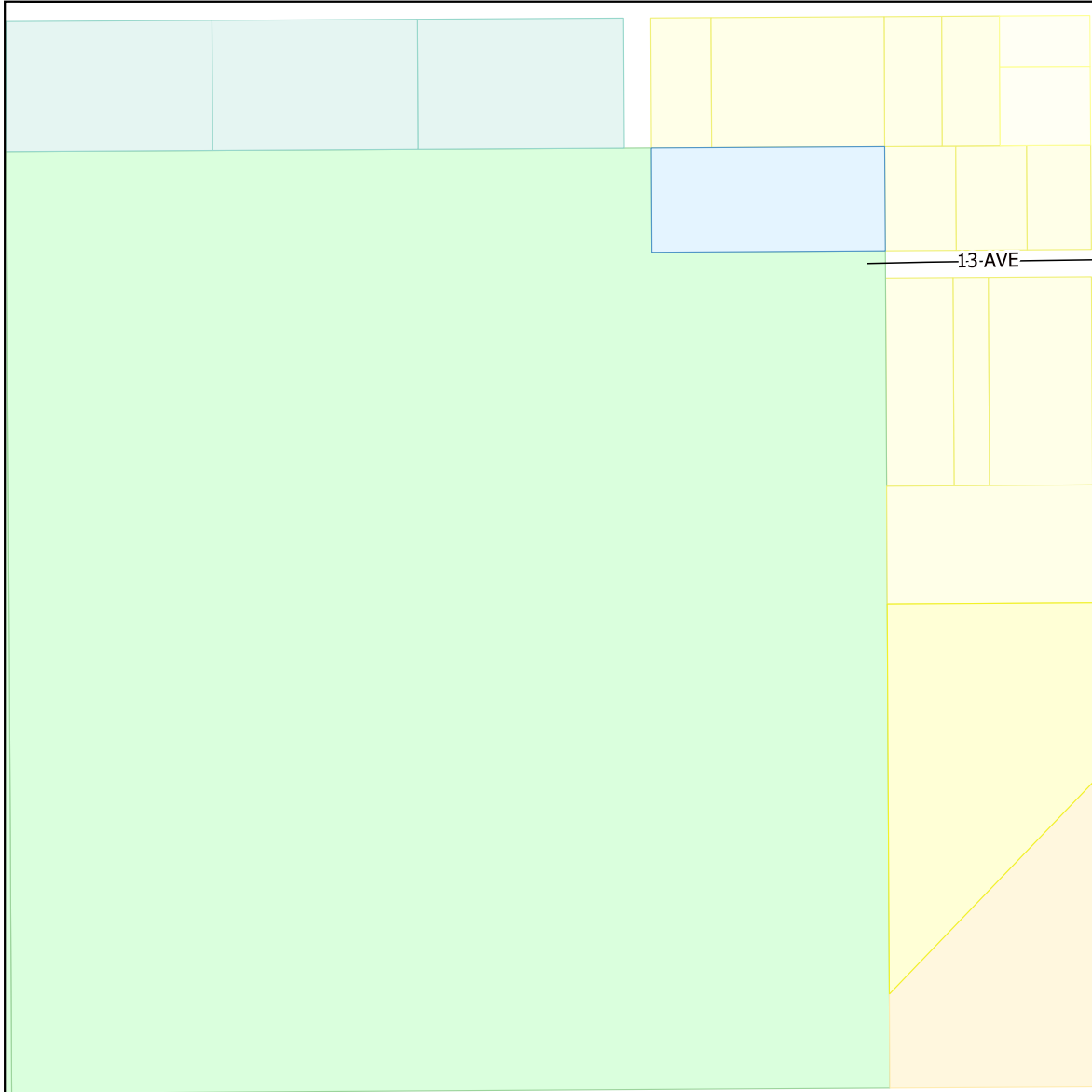
1D

2D

2C

2E

3D



Legend

- Roads
- ⬜ Town Boundary
- Land Use**
- ⬜ Direct Control
- ⬜ Estate Residential
- ⬜ Estate Residential Large Lot
- ⬜ Single Family Residential (C)
- ⬜ Low Density Multi Family Res
- ⬜ Urban Reserve
- ⬜ Community Services



<p>TOWN OF EDSON LAND USE ATLAS MAP</p>	<p>605-50th Street P.O. Box 6300 Edson, Alberta T7E 1T7 Phone: (780) 723-4401</p>	<p>The Town of Edson makes no representations or warranties regarding the information contained in this document, including, without limitation, whether the said information is accurate or complete. Persons using this document do so solely at their own risk, and the Town of Edson shall have no liability to such persons for any loss or damage whatsoever.</p> <p>This document may not be copied or distributed to any other person without the express written consent of the Town of Edson. © 2020 Town of Edson. All Rights Reserved.</p>
<p>Projection: UTM Zone 11 NAD 83</p>	<p>Date: June 08, 2020</p>	<p>Powered by </p>

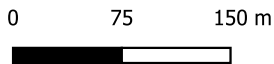
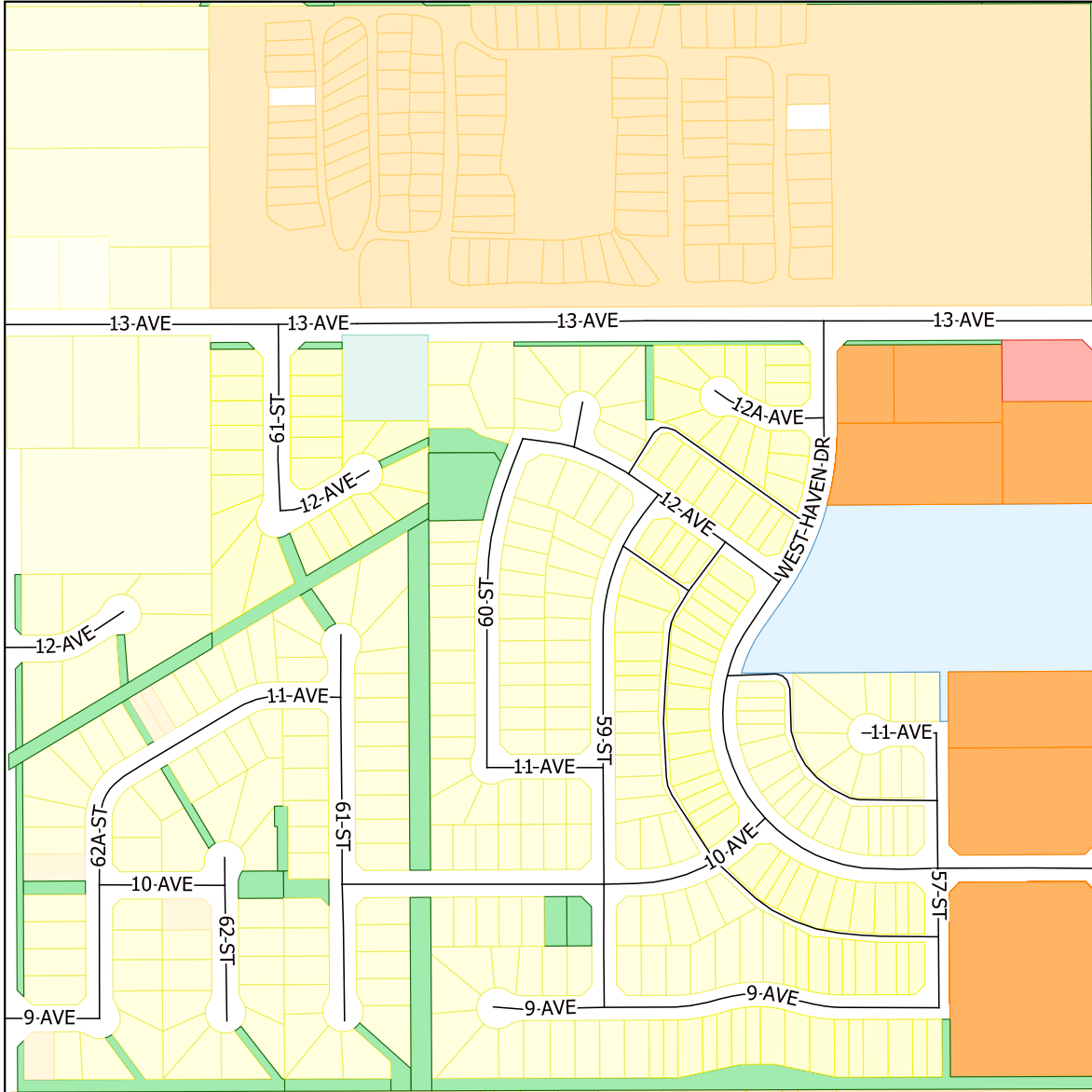
1E

2E

2D

2F

3E



Legend

Roads	Estate Residential	High Density Multi Fam Res
Town Boundary	Estate Residential Large Lot	Mobile Home Park
Land Use	Single Family Residential (B)	Neighbourhood Commercial
Community Services	Single Family Residential (C)	Parks & Recreation
Direct Control	Low Density Multi Family Res	



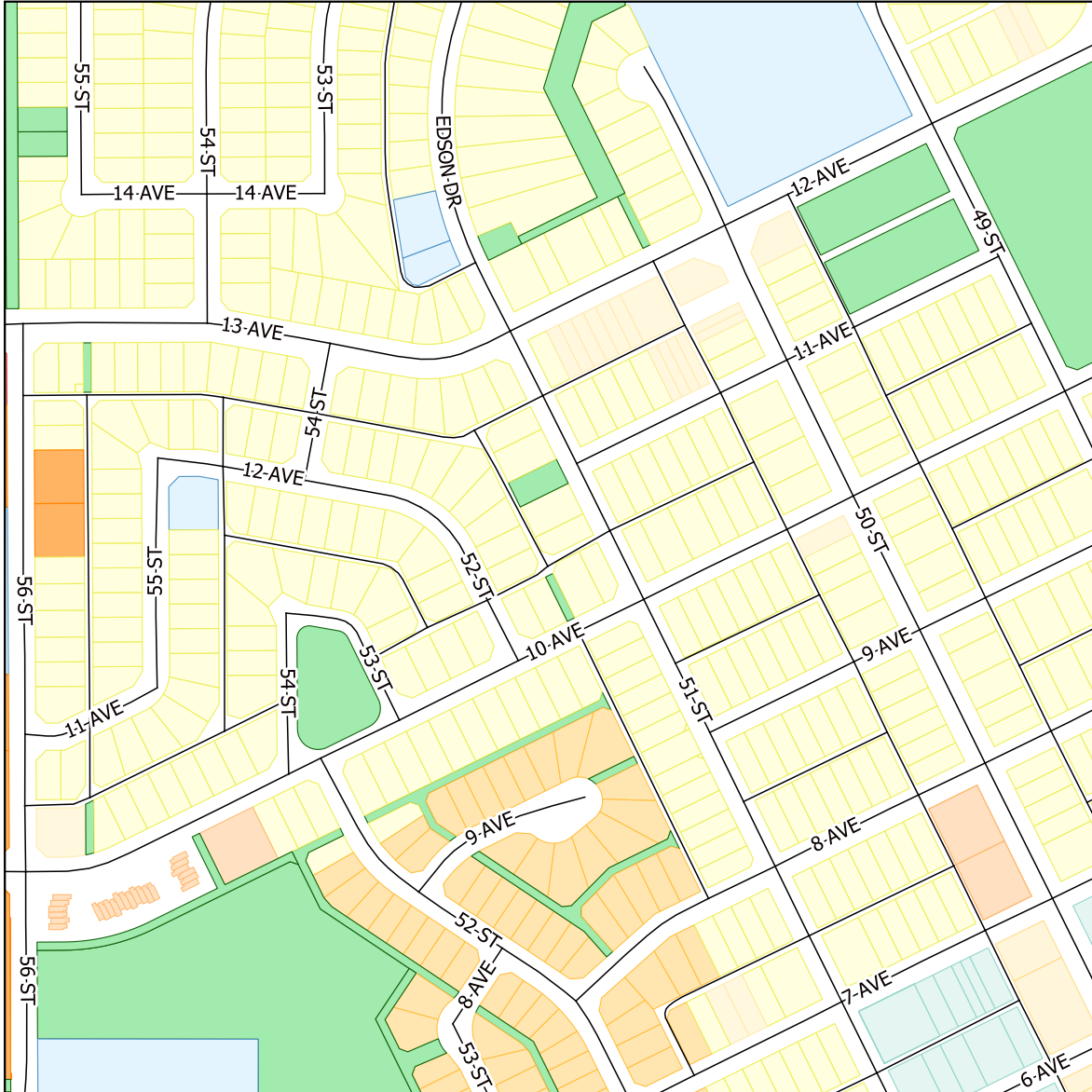
<p>TOWN OF EDSON LAND USE ATLAS MAP</p>	<p>605-50th Street P.O. Box 6300 Edson, Alberta T7E 1T7 Phone: (780) 723-4401</p>	<p>The Town of Edson makes no representations or warranties regarding the information contained in this document, including, without limitation, whether the said information is accurate or complete. Persons using this document do so solely at their own risk, and the Town of Edson shall have no liability to such persons for any loss or damage whatsoever.</p>
<p>Projection: UTM Zone 11 NAD 83</p>	<p>Date: June 08, 2020</p>	<p>This document may not be copied or distributed to any other person without the express written consent of the Town of Edson. © 2020 Town of Edson. All Rights Reserved.</p> <p style="text-align: right;">Powered by </p>

1F


2F

2E

2G



3F



Legend

- Roads
- Town Boundary
- Land Use**
- Community Services
- Direct Control
- Single Family Residential (B)
- Low Density Multi Family Res
- Medium Density Multi Fam Res
- High Density Multi Fam Res
- Mobile Home Subdivision
- Retail Commercial
- Parks & Recreation



**TOWN OF EDSON
LAND USE ATLAS MAP**

605-50th Street
P.O. Box 6300
Edson, Alberta
T7E 1T7
Phone: (780) 723-4401

The Town of Edson makes no representations or warranties regarding the information contained in this document, including, without limitation, whether the said information is accurate or complete. Persons using this document do so solely at their own risk, and the Town of Edson shall have no liability to such persons for any loss or damage whatsoever.

Projection: UTM Zone 11 NAD 83

Date: June 08, 2020

This document may not be copied or distributed to any other person without the express written consent of the Town of Edson.
© 2020 Town of Edson. All Rights Reserved.

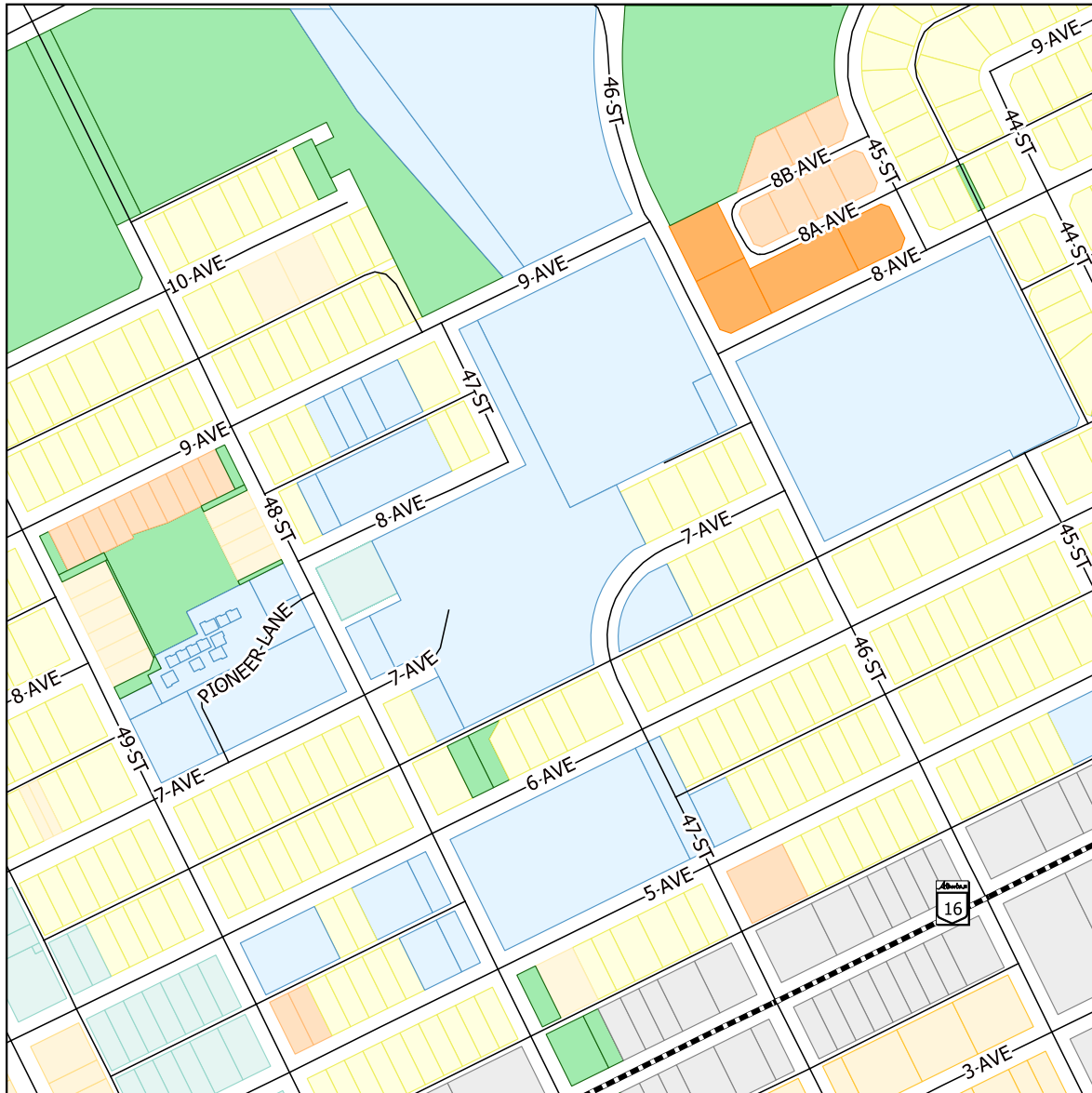


1G


2G

2F

2H



3G



Legend

--- Highway

— Roads

--- Town Boundary

Land Use

Community Services

Direct Control

Single Family Residential (B)

Low Density Multi Family Res

Medium Density Multi Fam Res

High Density Multi Fam Res

Highway Commercial

Service Commercial

Retail Commercial

Parks & Recreation



TOWN OF EDSON
LAND USE ATLAS MAP

605-50th Street
P.O. Box 6300
Edson, Alberta
T7E 1T7
Phone: (780) 723-4401

The Town of Edson makes no representations or warranties regarding the information contained in this document, including, without limitation, whether the said information is accurate or complete. Persons using this document do so solely at their own risk, and the Town of Edson shall have no liability to such persons for any loss or damage whatsoever.

This document may not be copied or distributed to any other person without the express written consent of the Town of Edson.
© 2020 Town of Edson. All Rights Reserved.

Projection: UTM Zone 11 NAD 83

Date: June 08, 2020

Powered by



1H


2H

2G

2I



3H



Legend

Highway

Roads

Town Boundary

Land Use

Community Services

Single Family Residential (B)

Heavy Industrial

Light Industrial (Served)

Low Density Multi Family Res

High Density Multi Fam Res

Mobile Home Subdivision

Highway Commercial

Retail Commercial

Parks & Recreation

Urban Reserve



**TOWN OF EDSON
LAND USE ATLAS MAP**

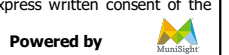
605-50th Street
P.O. Box 6300
Edson, Alberta
T7E 1T7
Phone: (780) 723-4401

The Town of Edson makes no representations or warranties regarding the information contained in this document, including, without limitation, whether the said information is accurate or complete. Persons using this document do so solely at their own risk, and the Town of Edson shall have no liability to such persons for any loss or damage whatsoever.

Projection: UTM Zone 11 NAD 83

Date: June 08, 2020

This document may not be copied or distributed to any other person without the express written consent of the Town of Edson.
© 2020 Town of Edson. All Rights Reserved.

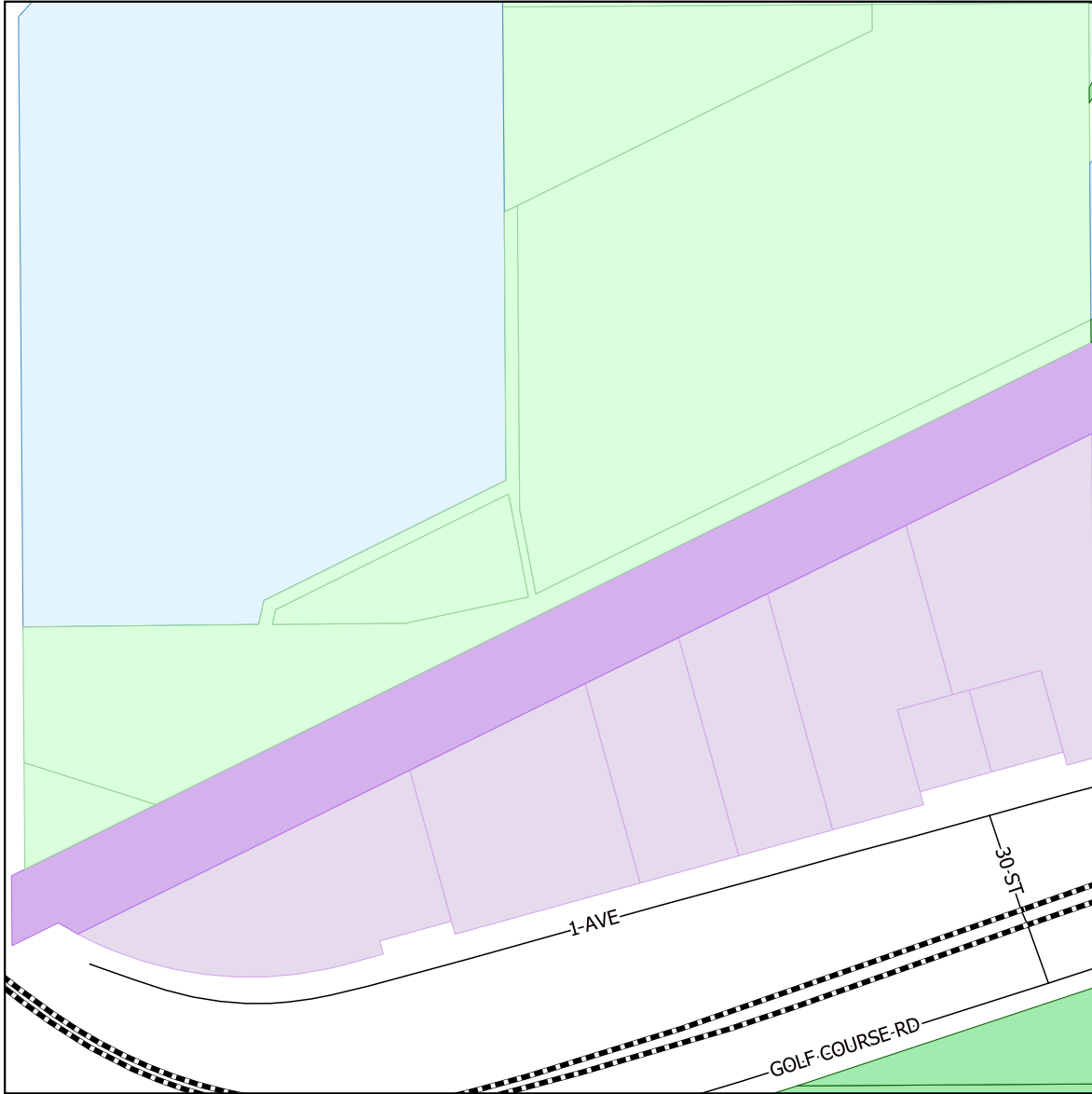


1I

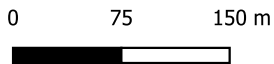
2I

2H

2J



3I



Legend

- Highway
- Roads
- Town Boundary

Land Use

- Community Services
- Direct Control
- Heavy Industrial

- Light Industrial (Served)
- Parks & Recreation
- Urban Reserve



**TOWN OF EDSON
LAND USE ATLAS MAP**

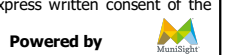
605-50th Street
P.O. Box 6300
Edson, Alberta
T7E 1T7
Phone: (780) 723-4401

The Town of Edson makes no representations or warranties regarding the information contained in this document, including, without limitation, whether the said information is accurate or complete. Persons using this document do so solely at their own risk, and the Town of Edson shall have no liability to such persons for any loss or damage whatsoever.

Projection: UTM Zone 11 NAD 83

Date: June 08, 2020

This document may not be copied or distributed to any other person without the express written consent of the Town of Edson.
© 2020 Town of Edson. All Rights Reserved.



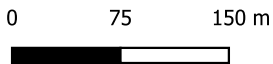
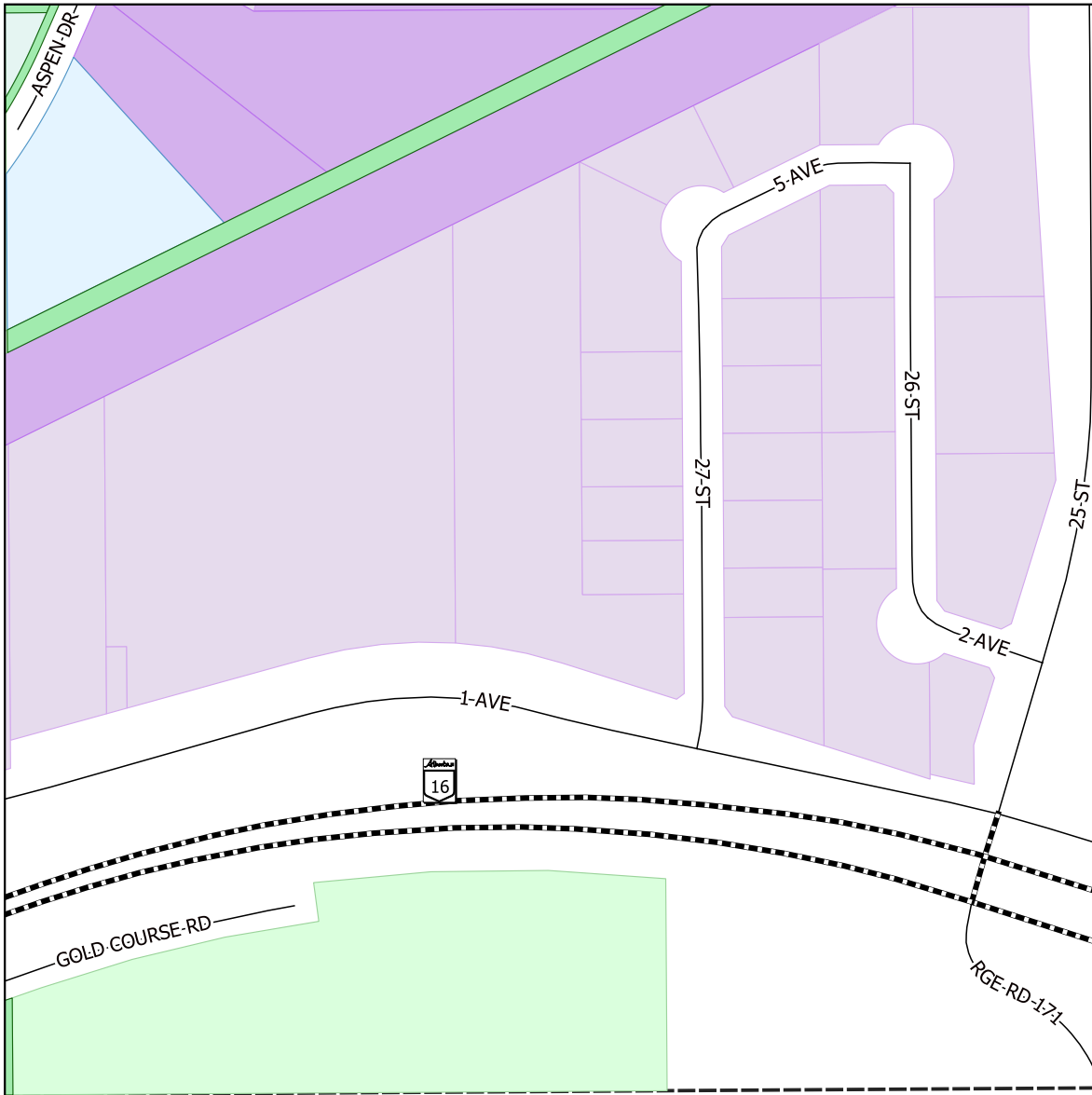
1J

2J

2I

2K

3J



Legend

- Highway
- Roads
- Town Boundary

Land Use

- Community Services
- Direct Control
- Heavy Industrial

- Light Industrial (Served)
- Parks & Recreation
- Urban Reserve



**TOWN OF EDSON
LAND USE ATLAS MAP**

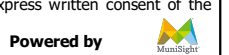
605-50th Street
P.O. Box 6300
Edson, Alberta
T7E 1T7
Phone: (780) 723-4401

The Town of Edson makes no representations or warranties regarding the information contained in this document, including, without limitation, whether the said information is accurate or complete. Persons using this document do so solely at their own risk, and the Town of Edson shall have no liability to such persons for any loss or damage whatsoever.

Projection: UTM Zone 11 NAD 83

Date: June 08, 2020

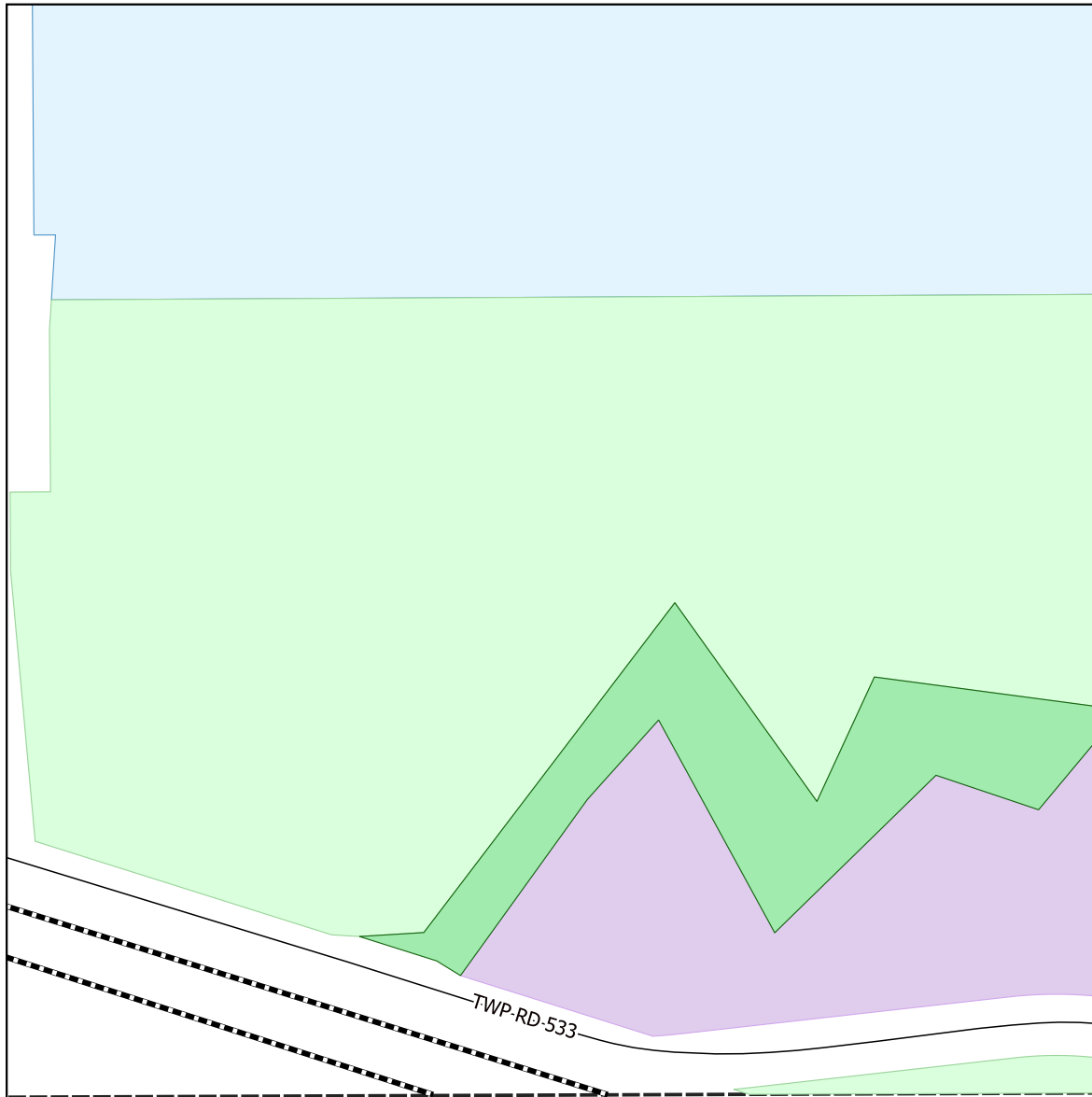
This document may not be copied or distributed to any other person without the express written consent of the Town of Edson.
© 2020 Town of Edson. All Rights Reserved.




1K

2K

2J



3K



Legend

- Highway
- Roads
- Town Boundary

Land Use


- Community Services
- Urban Reserve
- Parks & Recreation
- Light Industrial (Unserviced)



<p>TOWN OF EDSON LAND USE ATLAS MAP</p>	<p>605-50th Street P.O. Box 6300 Edson, Alberta T7E 1T7 Phone: (780) 723-4401</p>	<p>The Town of Edson makes no representations or warranties regarding the information contained in this document, including, without limitation, whether the said information is accurate or complete. Persons using this document do so solely at their own risk, and the Town of Edson shall have no liability to such persons for any loss or damage whatsoever.</p>
<p>Projection: UTM Zone 11 NAD 83</p>	<p>Date: June 08, 2020</p>	<p>This document may not be copied or distributed to any other person without the express written consent of the Town of Edson. © 2020 Town of Edson. All Rights Reserved.</p> <p style="text-align: right;">Powered by </p>

2A

3A



3B

4A



Legend

— Roads

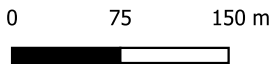



Town Boundary

Land Use



Urban Reserve




<p>TOWN OF EDSON LAND USE ATLAS MAP</p>	<p>605-50th Street P.O. Box 6300 Edson, Alberta T7E 1T7 Phone: (780) 723-4401</p>	<p>The Town of Edson makes no representations or warranties regarding the information contained in this document, including, without limitation, whether the said information is accurate or complete. Persons using this document do so solely at their own risk, and the Town of Edson shall have no liability to such persons for any loss or damage whatsoever.</p>
<p>Projection: UTM Zone 11 NAD 83</p>	<p>Date: June 08, 2020</p>	<p>This document may not be copied or distributed to any other person without the express written consent of the Town of Edson. © 2020 Town of Edson. All Rights Reserved.</p> <p style="text-align: right;">Powered by </p>

2B

3B

3A

3C



4B



Legend

— Roads





Town Boundary

Land Use



Urban Reserve



<p>TOWN OF EDSON LAND USE ATLAS MAP</p>	<p>605-50th Street P.O. Box 6300 Edson, Alberta T7E 1T7 Phone: (780) 723-4401</p>	<p>The Town of Edson makes no representations or warranties regarding the information contained in this document, including, without limitation, whether the said information is accurate or complete. Persons using this document do so solely at their own risk, and the Town of Edson shall have no liability to such persons for any loss or damage whatsoever.</p>
<p>Projection: UTM Zone 11 NAD 83</p>	<p>Date: June 08, 2020</p>	<p>This document may not be copied or distributed to any other person without the express written consent of the Town of Edson. © 2020 Town of Edson. All Rights Reserved.</p> <p style="text-align: right;">Powered by </p>

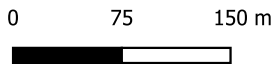
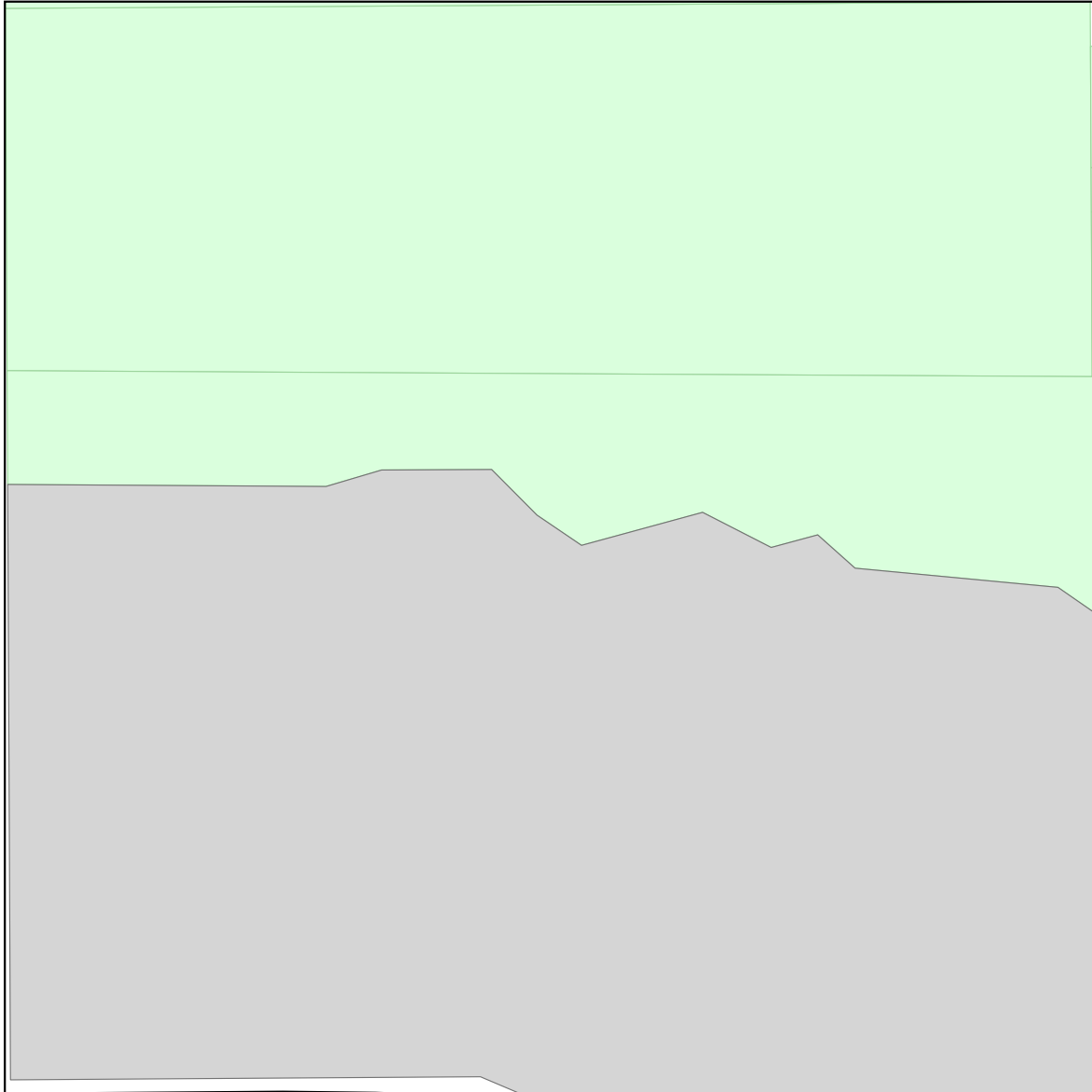
2C

3C

3B

3D

4C



Legend

— Roads


Land Use

Urban Reserve

⊞ Town Boundary

Airport



<p>TOWN OF EDSON LAND USE ATLAS MAP</p>	<p>605-50th Street P.O. Box 6300 Edson, Alberta T7E 1T7 Phone: (780) 723-4401</p>	<p>The Town of Edson makes no representations or warranties regarding the information contained in this document, including, without limitation, whether the said information is accurate or complete. Persons using this document do so solely at their own risk, and the Town of Edson shall have no liability to such persons for any loss or damage whatsoever.</p>
<p>Projection: UTM Zone 11 NAD 83</p>	<p>Date: June 08, 2020</p>	<p>This document may not be copied or distributed to any other person without the express written consent of the Town of Edson. © 2020 Town of Edson. All Rights Reserved.</p> <p style="text-align: right;">Powered by </p>


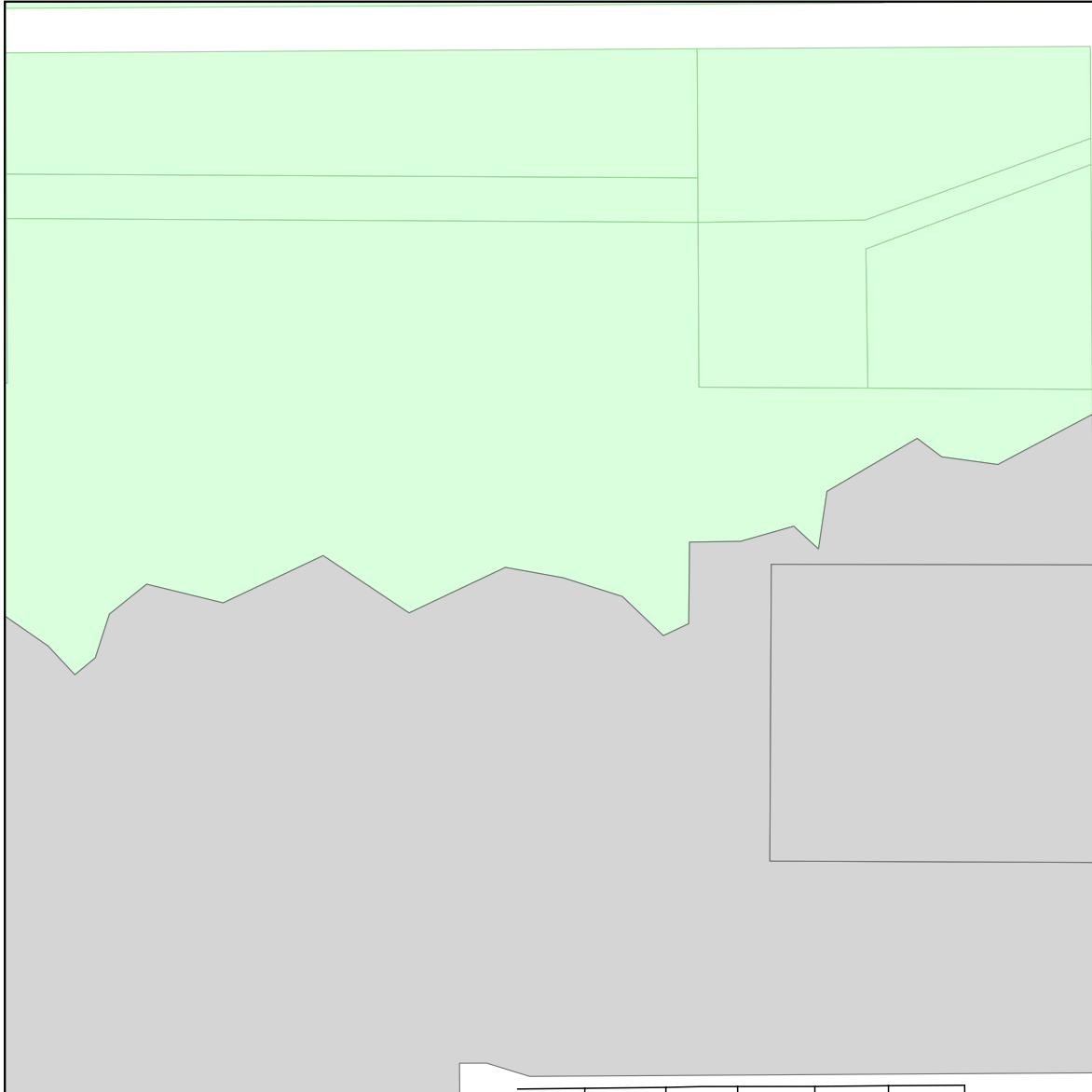
2D

3D

3C

3E

4D



Legend

- Roads
- Land Use
- Urban Reserve
- Town Boundary
- Airport



<p>TOWN OF EDSON LAND USE ATLAS MAP</p>	<p>605-50th Street P.O. Box 6300 Edson, Alberta T7E 1T7 Phone: (780) 723-4401</p>	<p>The Town of Edson makes no representations or warranties regarding the information contained in this document, including, without limitation, whether the said information is accurate or complete. Persons using this document do so solely at their own risk, and the Town of Edson shall have no liability to such persons for any loss or damage whatsoever.</p> <p>This document may not be copied or distributed to any other person without the express written consent of the Town of Edson. © 2020 Town of Edson. All Rights Reserved.</p>
<p>Projection: UTM Zone 11 NAD 83</p>	<p>Date: June 08, 2020</p>	<p>Powered by </p>


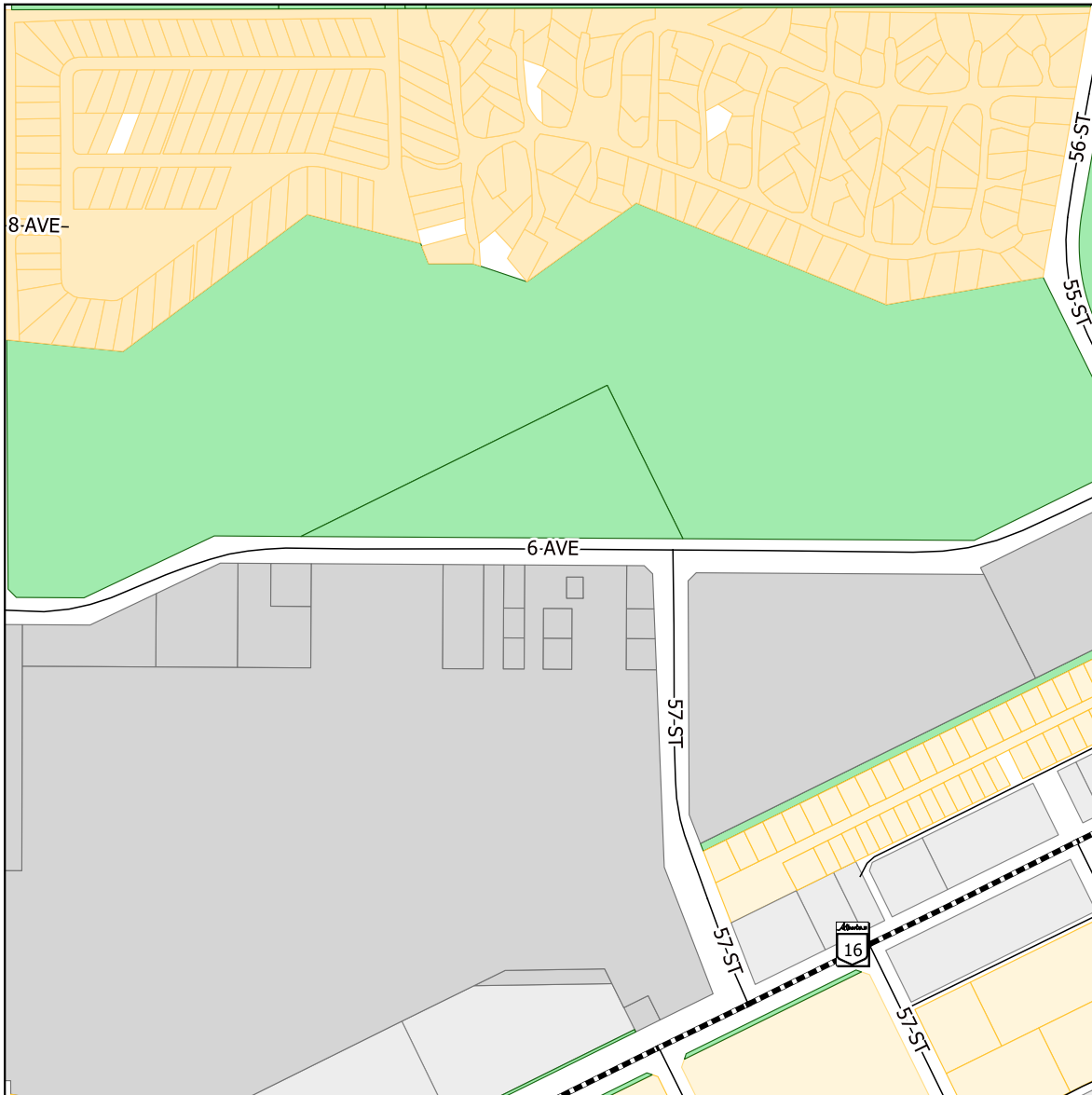
2E

3E

3D

3F

4E



Legend

- Highway
- Roads
- Town Boundary

Land Use

- Mobile Home Park
- Airport
- Highway Commercial

- Service Commercial
- Retail Commercial
- Parks & Recreation



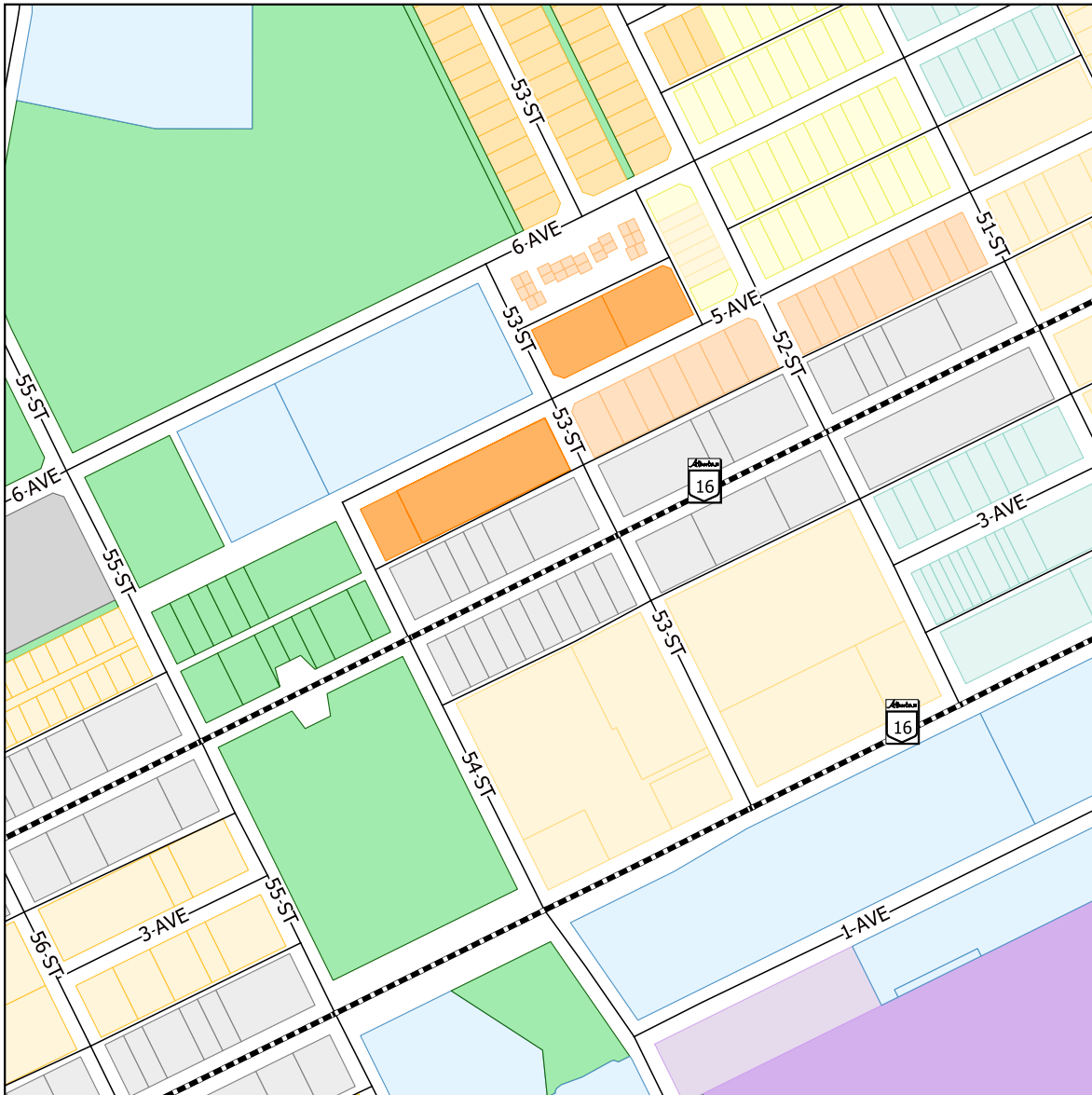
<p>TOWN OF EDSON LAND USE ATLAS MAP</p>	<p>605-50th Street P.O. Box 6300 Edson, Alberta T7E 1T7 Phone: (780) 723-4401</p>	<p>The Town of Edson makes no representations or warranties regarding the information contained in this document, including, without limitation, whether the said information is accurate or complete. Persons using this document do so solely at their own risk, and the Town of Edson shall have no liability to such persons for any loss or damage whatsoever.</p>
<p>Projection: UTM Zone 11 NAD 83</p>	<p>Date: June 08, 2020</p>	<p>This document may not be copied or distributed to any other person without the express written consent of the Town of Edson. © 2020 Town of Edson. All Rights Reserved.</p> <p style="text-align: right;">Powered by </p>

2F


3F

3E

3G



4F



Legend

Highway

Roads

Town Boundary

Land Use

Community Services

Direct Control

Single Family Residential (B)

Heavy Industrial

Light Industrial (Served)

Low Density Multi Family Res

Medium Density Multi Fam Res

High Density Multi Fam Res

Mobile Home Subdivision

Airport

Highway Commercial

Service Commercial

Retail Commercial

Parks & Recreation



**TOWN OF EDSON
LAND USE ATLAS MAP**

605-50th Street
P.O. Box 6300
Edson, Alberta
T7E 1T7
Phone: (780) 723-4401

The Town of Edson makes no representations or warranties regarding the information contained in this document, including, without limitation, whether the said information is accurate or complete. Persons using this document do so solely at their own risk, and the Town of Edson shall have no liability to such persons for any loss or damage whatsoever.

This document may not be copied or distributed to any other person without the express written consent of the Town of Edson.
© 2020 Town of Edson. All Rights Reserved.

Projection: UTM Zone 11 NAD 83

Date: June 08, 2020

Powered by

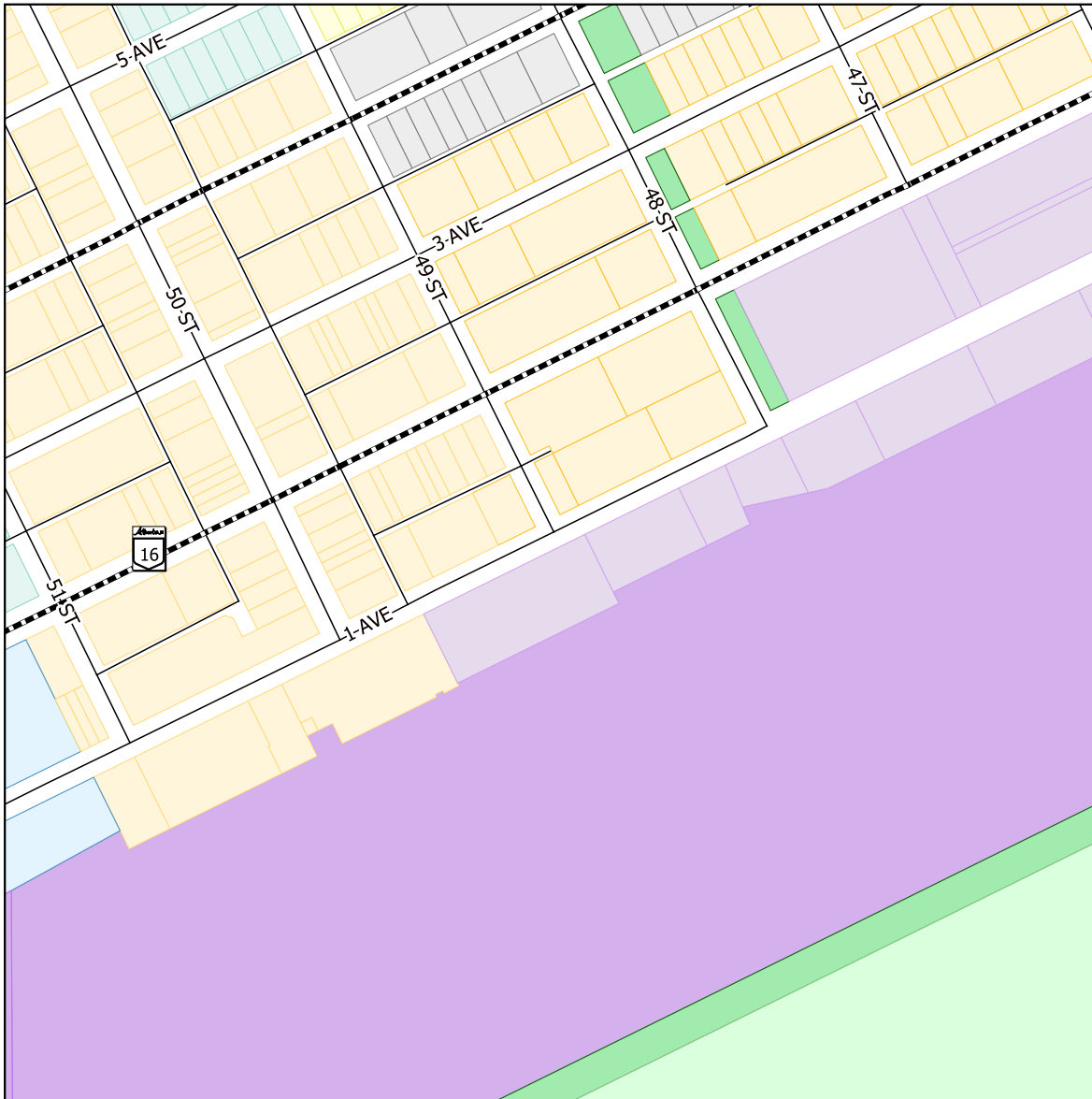


2G


3G

3F

3H



4G



Legend

Highway	Direct Control	Service Commercial
Roads	Single Family Residential (B)	Retail Commercial
Town Boundary	Heavy Industrial	Parks & Recreation
Land Use	Light Industrial (Served)	Urban Reserve
Community Services	Highway Commercial	



TOWN OF EDSON
LAND USE ATLAS MAP

605-50th Street
P.O. Box 6300
Edson, Alberta
T7E 1T7
Phone: (780) 723-4401

The Town of Edson makes no representations or warranties regarding the information contained in this document, including, without limitation, whether the said information is accurate or complete. Persons using this document do so solely at their own risk, and the Town of Edson shall have no liability to such persons for any loss or damage whatsoever.

This document may not be copied or distributed to any other person without the express written consent of the Town of Edson.
© 2020 Town of Edson. All Rights Reserved.

Projection: UTM Zone 11 NAD 83

Date: June 08, 2020

Powered by



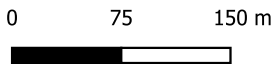
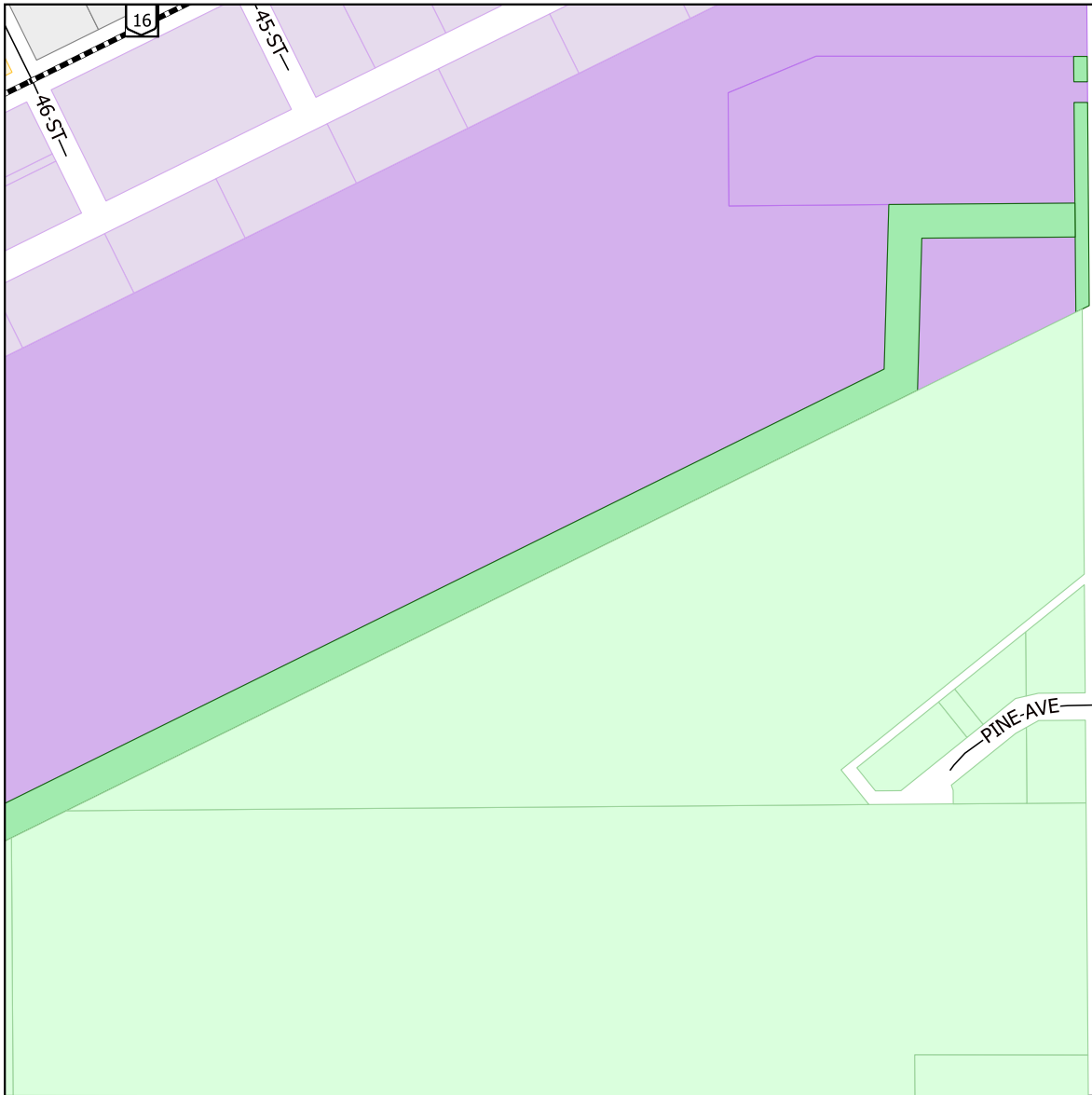
2H

3H

3G

3I

4H



Legend

- Highway
- Roads
- Town Boundary

Land Use

- Heavy Industrial
- Light Industrial (Served)
- Highway Commercial

- Service Commercial
- Parks & Recreation
- Urban Reserve



**TOWN OF EDSON
LAND USE ATLAS MAP**

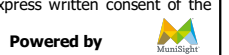
605-50th Street
P.O. Box 6300
Edson, Alberta
T7E 1T7
Phone: (780) 723-4401

The Town of Edson makes no representations or warranties regarding the information contained in this document, including, without limitation, whether the said information is accurate or complete. Persons using this document do so solely at their own risk, and the Town of Edson shall have no liability to such persons for any loss or damage whatsoever.

Projection: UTM Zone 11 NAD 83

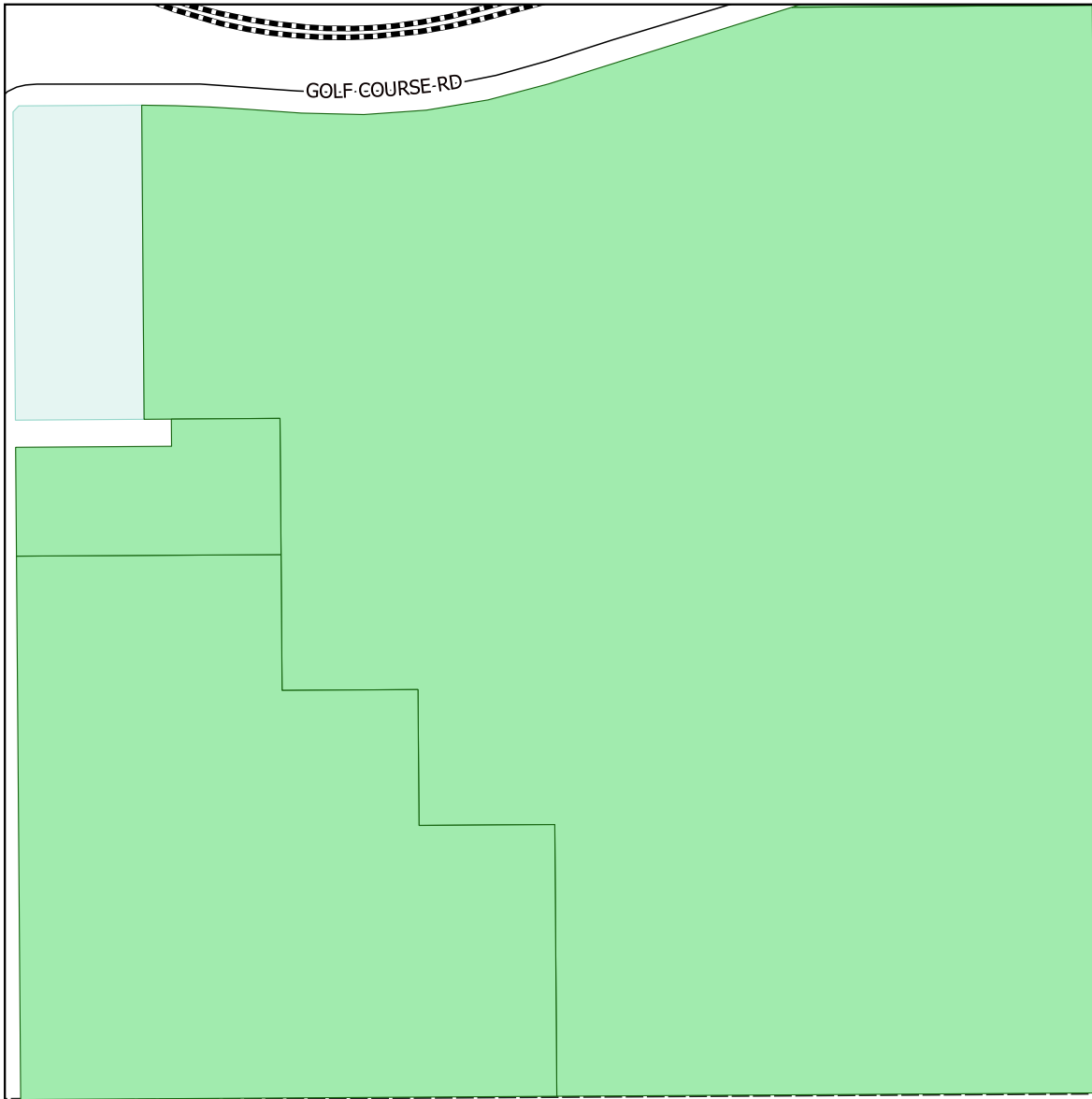
Date: June 08, 2020

This document may not be copied or distributed to any other person without the express written consent of the Town of Edson.
© 2020 Town of Edson. All Rights Reserved.



2I

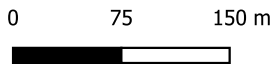
3I



3H

3J

4I



Legend

--- Highway

--- Town Boundary

■ Parks & Recreation

— Roads

Land Use

■ Direct Control



**TOWN OF EDSON
LAND USE ATLAS MAP**

605-50th Street
P.O. Box 6300
Edson, Alberta
T7E 1T7
Phone: (780) 723-4401

The Town of Edson makes no representations or warranties regarding the information contained in this document, including, without limitation, whether the said information is accurate or complete. Persons using this document do so solely at their own risk, and the Town of Edson shall have no liability to such persons for any loss or damage whatsoever.

Projection: UTM Zone 11 NAD 83

Date: June 08, 2020


This document may not be copied or distributed to any other person without the express written consent of the Town of Edson.
© 2020 Town of Edson. All Rights Reserved.

Powered by



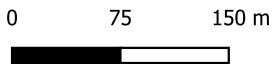
3A

4A



4B


5A



Legend

- Roads
- ⊠ Town Boundary
- Land Use**
- Direct Control
- Parks & Recreation
- Urban Reserve



<p>TOWN OF EDSON LAND USE ATLAS MAP</p>	<p>605-50th Street P.O. Box 6300 Edson, Alberta T7E 1T7 Phone: (780) 723-4401</p>	<p>The Town of Edson makes no representations or warranties regarding the information contained in this document, including, without limitation, whether the said information is accurate or complete. Persons using this document do so solely at their own risk, and the Town of Edson shall have no liability to such persons for any loss or damage whatsoever.</p>
<p>Projection: UTM Zone 11 NAD 83</p>	<p>Date: June 08, 2020</p>	<p>This document may not be copied or distributed to any other person without the express written consent of the Town of Edson. © 2020 Town of Edson. All Rights Reserved.</p> <p style="text-align: right;">Powered by </p>

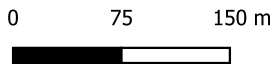

3B

4B

4A

4C

5B



Legend

- Roads
- ⎓ Town Boundary

Land Use

- Direct Control
- Business Comm/Light Industrial

- Parks & Recreation
- Urban Reserve



<p>TOWN OF EDSON LAND USE ATLAS MAP</p>	<p>605-50th Street P.O. Box 6300 Edson, Alberta T7E 1T7 Phone: (780) 723-4401</p>	<p>The Town of Edson makes no representations or warranties regarding the information contained in this document, including, without limitation, whether the said information is accurate or complete. Persons using this document do so solely at their own risk, and the Town of Edson shall have no liability to such persons for any loss or damage whatsoever.</p> <p>This document may not be copied or distributed to any other person without the express written consent of the Town of Edson. © 2020 Town of Edson. All Rights Reserved.</p>
<p>Projection: UTM Zone 11 NAD 83</p>	<p>Date: June 08, 2020</p>	<p>Powered by </p>


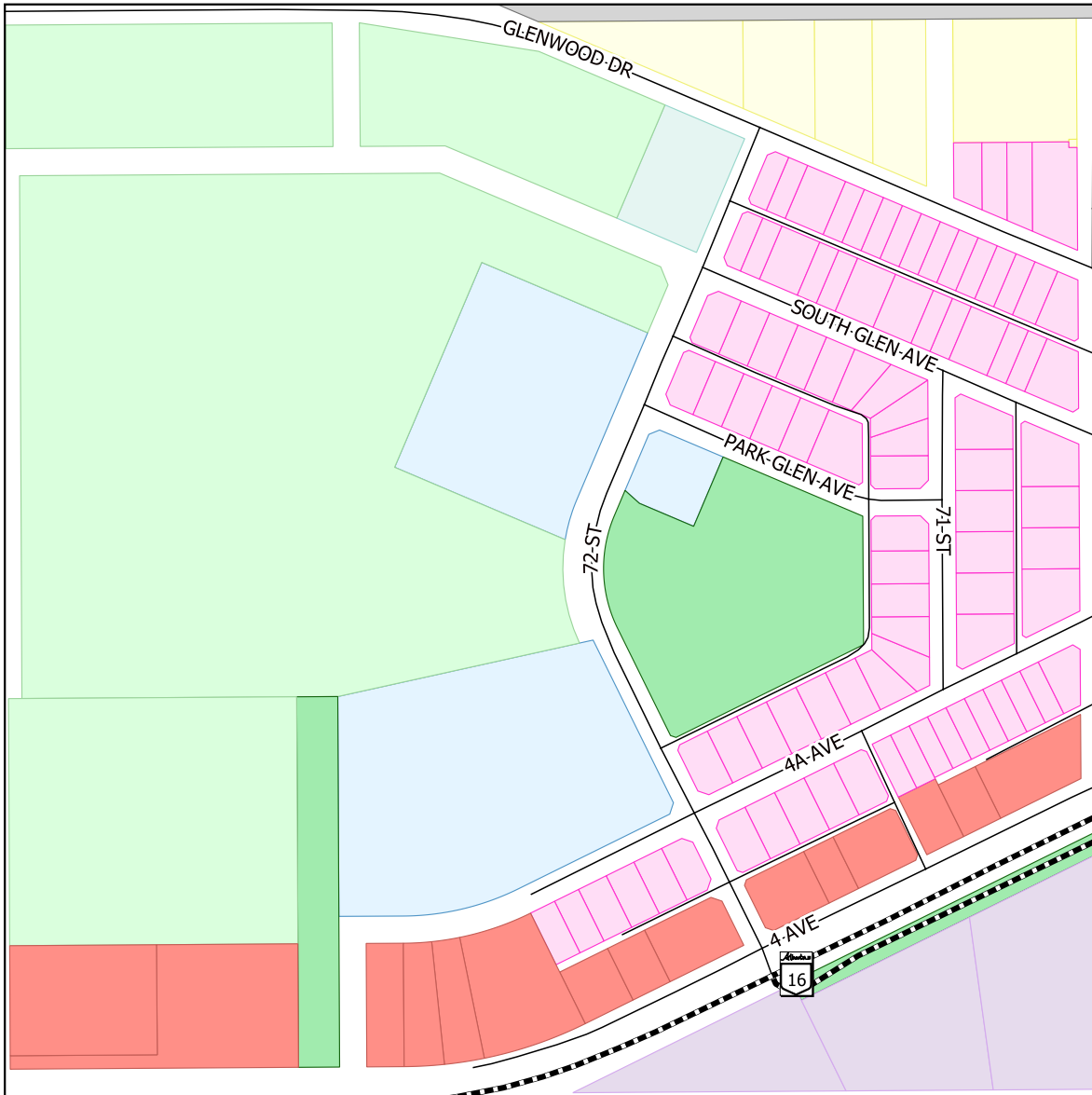
3C

4C

4B

4D

5C



Legend

Highway

Roads

Town Boundary

Land Use

Community Services

Direct Control

Estate Residential Large Lot

Single Family Residential (B)

Light Industrial (Served)

Airport

Glenwood Service Ind-Com

Glenwood Residential

Parks & Recreation

Urban Reserve



**TOWN OF EDSON
LAND USE ATLAS MAP**
605-50th Street
P.O. Box 6300
Edson, Alberta
T7E 1T7
Phone: (780) 723-4401

The Town of Edson makes no representations or warranties regarding the information contained in this document, including, without limitation, whether the said information is accurate or complete. Persons using this document do so solely at their own risk, and the Town of Edson shall have no liability to such persons for any loss or damage whatsoever.

This document may not be copied or distributed to any other person without the express written consent of the Town of Edson.
© 2020 Town of Edson. All Rights Reserved.

Projection: UTM Zone 11 NAD 83

Date: June 08, 2020

Powered by




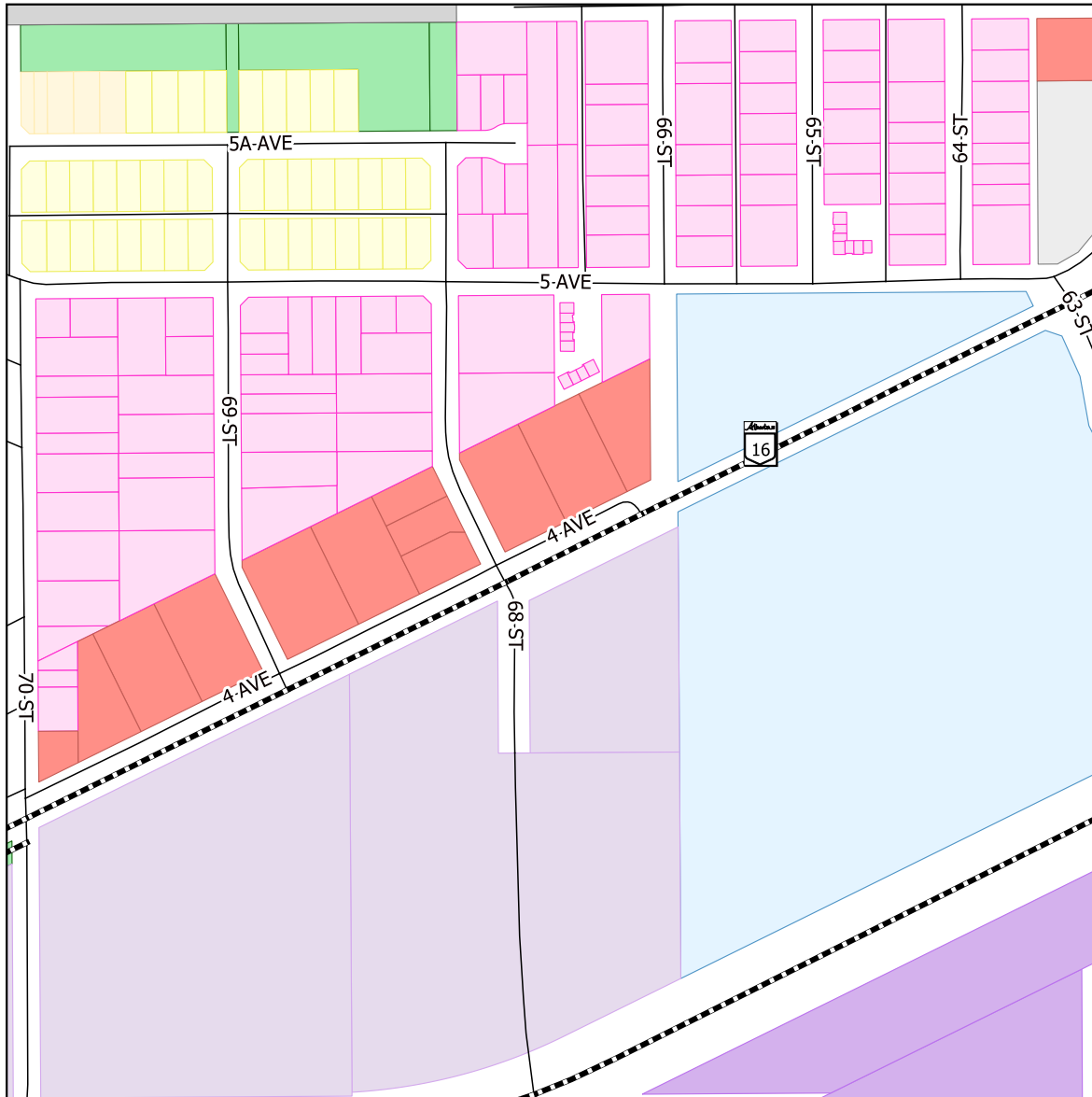
3D

4D

4C

4E

5D



Legend

Highway

Roads

Town Boundary

Land Use

Community Services

Single Family Residential (B)

Heavy Industrial

Light Industrial (Served)

Low Density Multi Family Res

Airport

Highway Commercial

Glenwood Service Ind-Com

Glenwood Residential

Parks & Recreation



**TOWN OF EDSON
LAND USE ATLAS MAP**

605-50th Street
P.O. Box 6300
Edson, Alberta
T7E 1T7
Phone: (780) 723-4401

The Town of Edson makes no representations or warranties regarding the information contained in this document, including, without limitation, whether the said information is accurate or complete. Persons using this document do so solely at their own risk, and the Town of Edson shall have no liability to such persons for any loss or damage whatsoever.

This document may not be copied or distributed to any other person without the express written consent of the Town of Edson.
© 2020 Town of Edson. All Rights Reserved.

Projection: UTM Zone 11 NAD 83

Date: June 08, 2020

Powered by



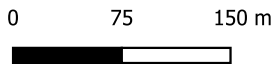
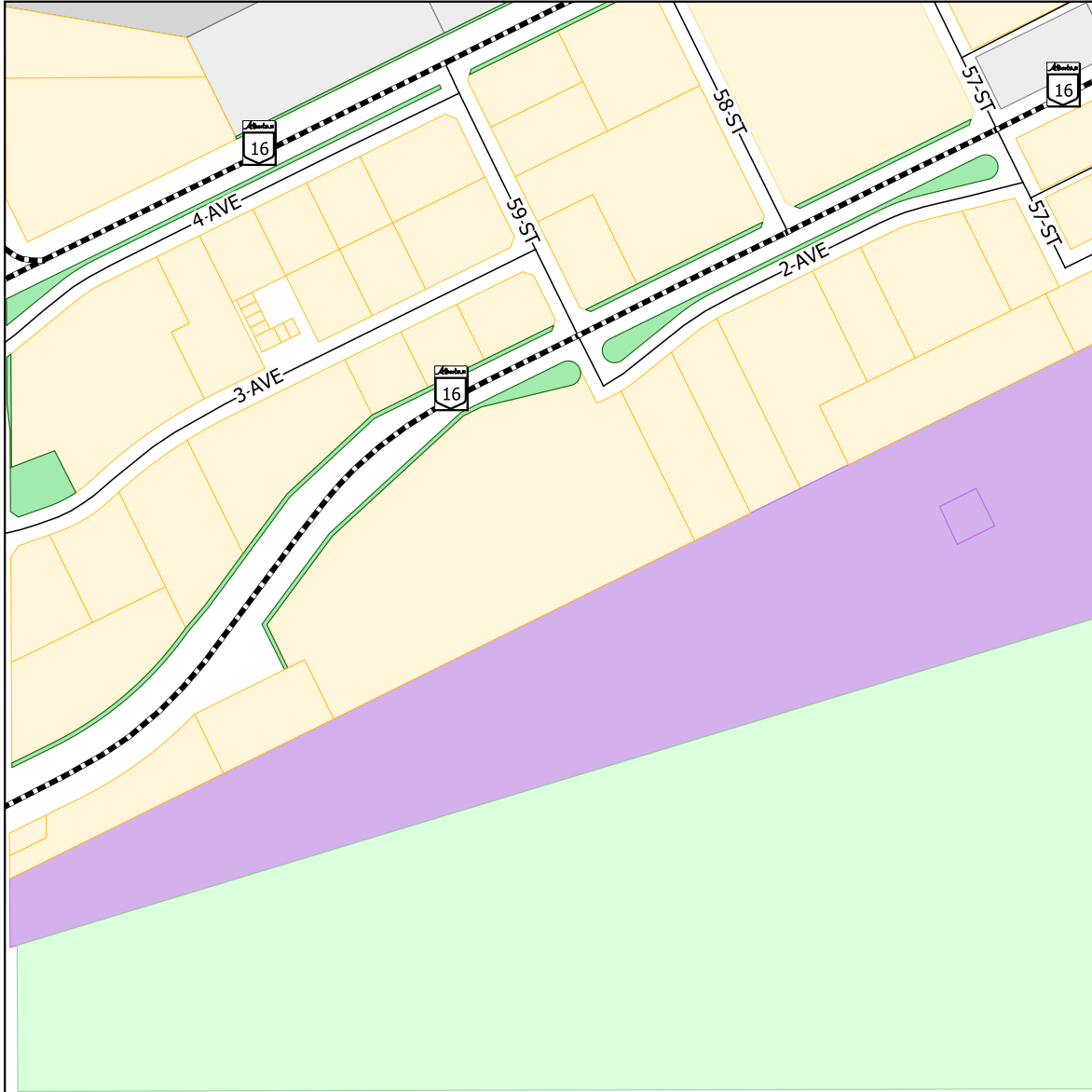
3E

4E

4D

4F

5E



Legend

Highway	Land Use	Retail Commercial
Roads	Heavy Industrial	Parks & Recreation
Town Boundary	Airport	Urban Reserve
	Highway Commercial	
	Service Commercial	



**TOWN OF EDSON
LAND USE ATLAS MAP**

605-50th Street
P.O. Box 6300
Edson, Alberta
T7E 1T7
Phone: (780) 723-4401

The Town of Edson makes no representations or warranties regarding the information contained in this document, including, without limitation, whether the said information is accurate or complete. Persons using this document do so solely at their own risk, and the Town of Edson shall have no liability to such persons for any loss or damage whatsoever.

Projection: UTM Zone 11 NAD 83

Date: June 08, 2020

This document may not be copied or distributed to any other person without the express written consent of the Town of Edson.
© 2020 Town of Edson. All Rights Reserved.



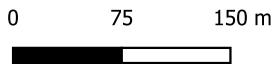
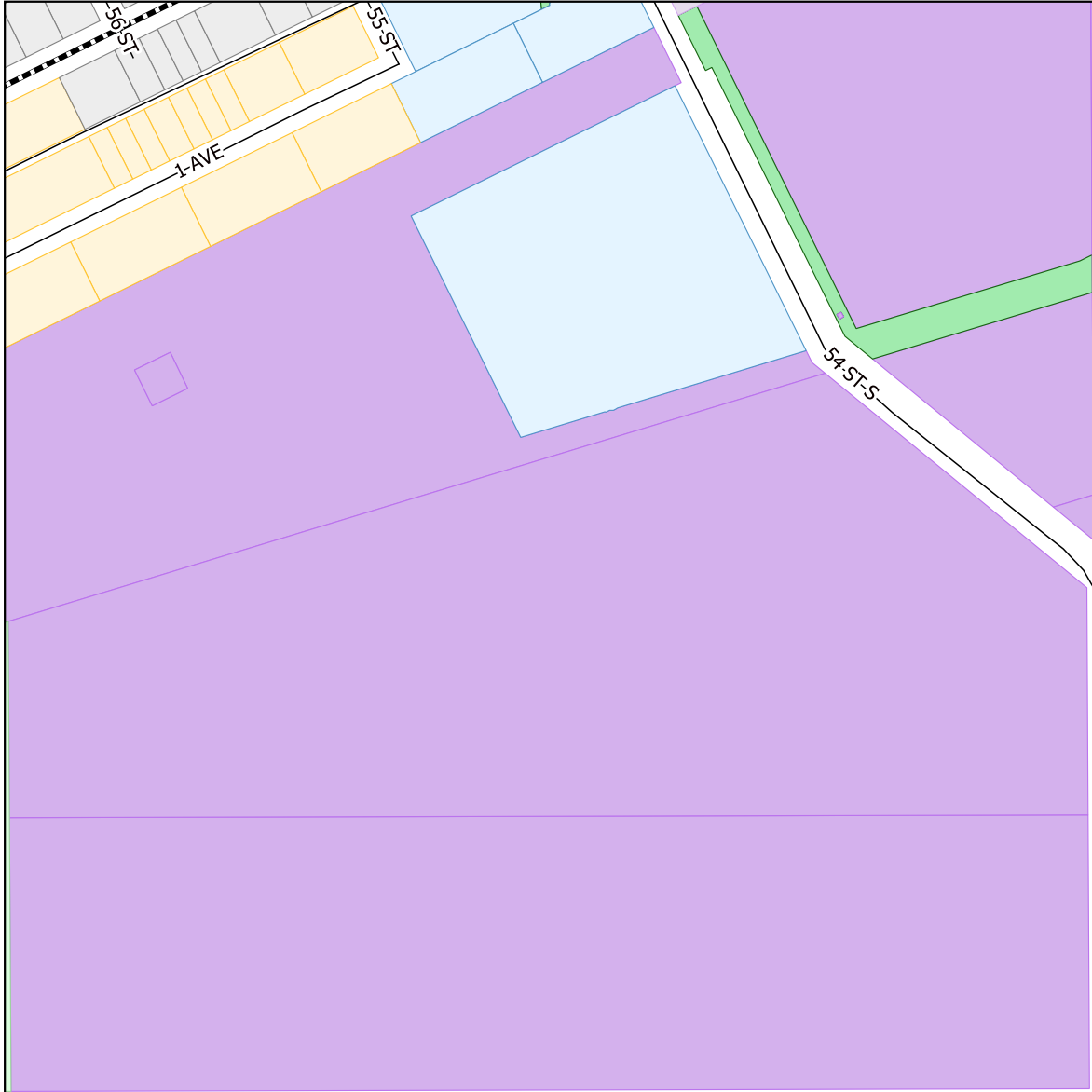
3F

4F

4E

4G

5F



Legend

- Highway
- Roads
- Town Boundary

Land Use

- Community Services
- Heavy Industrial
- Light Industrial (Served)
- Highway Commercial

- Service Commercial
- Parks & Recreation
- Urban Reserve



**TOWN OF EDSON
LAND USE ATLAS MAP**

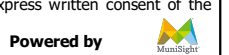
605-50th Street
P.O. Box 6300
Edson, Alberta
T7E 1T7
Phone: (780) 723-4401

The Town of Edson makes no representations or warranties regarding the information contained in this document, including, without limitation, whether the said information is accurate or complete. Persons using this document do so solely at their own risk, and the Town of Edson shall have no liability to such persons for any loss or damage whatsoever.

Projection: UTM Zone 11 NAD 83

Date: June 08, 2020

This document may not be copied or distributed to any other person without the express written consent of the Town of Edson.
© 2020 Town of Edson. All Rights Reserved.



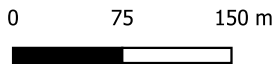

3G

4G

4F

4H

5G



Legend

Town Boundary

Light Industrial (Unserviced)

Urban Reserve

Land Use

Heavy Industrial

Parks & Recreation



**TOWN OF EDSON
LAND USE ATLAS MAP**
605-50th Street
P.O. Box 6300
Edson, Alberta
T7E 1T7
Phone: (780) 723-4401

The Town of Edson makes no representations or warranties regarding the information contained in this document, including, without limitation, whether the said information is accurate or complete. Persons using this document do so solely at their own risk, and the Town of Edson shall have no liability to such persons for any loss or damage whatsoever.

Projection: UTM Zone 11 NAD 83

Date: June 08, 2020

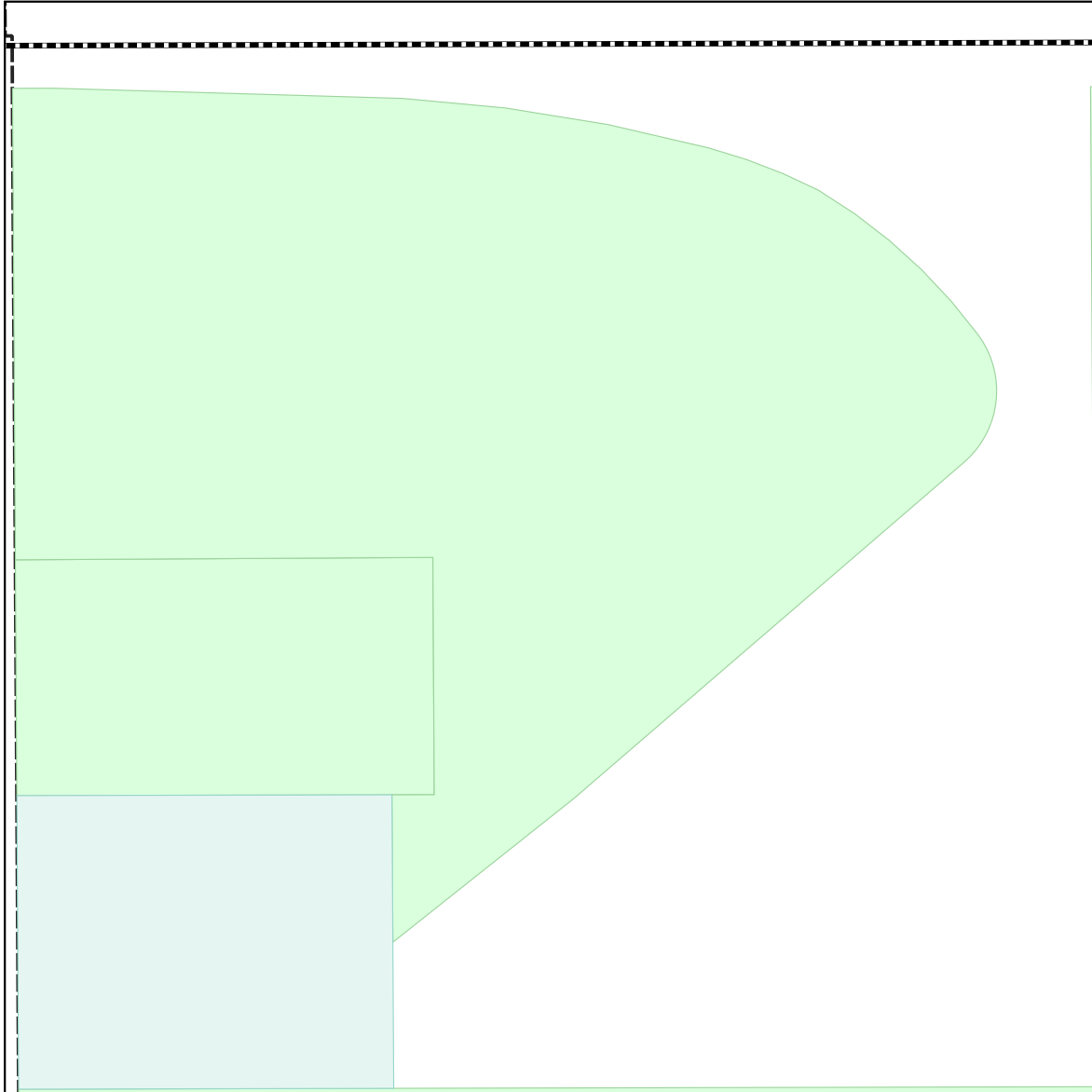
This document may not be copied or distributed to any other person without the express written consent of the Town of Edson.
© 2020 Town of Edson. All Rights Reserved.

Powered by



4A

5A



5B

6A



Legend


Highway

Land Use

Urban Reserve

Town Boundary

Direct Control



<p>TOWN OF EDSON LAND USE ATLAS MAP</p>	<p>605-50th Street P.O. Box 6300 Edson, Alberta T7E 1T7 Phone: (780) 723-4401</p>	<p>The Town of Edson makes no representations or warranties regarding the information contained in this document, including, without limitation, whether the said information is accurate or complete. Persons using this document do so solely at their own risk, and the Town of Edson shall have no liability to such persons for any loss or damage whatsoever.</p>
<p>Projection: UTM Zone 11 NAD 83</p>	<p>Date: June 08, 2020</p>	<p>This document may not be copied or distributed to any other person without the express written consent of the Town of Edson. © 2020 Town of Edson. All Rights Reserved.</p> <p style="text-align: right;">Powered by </p>

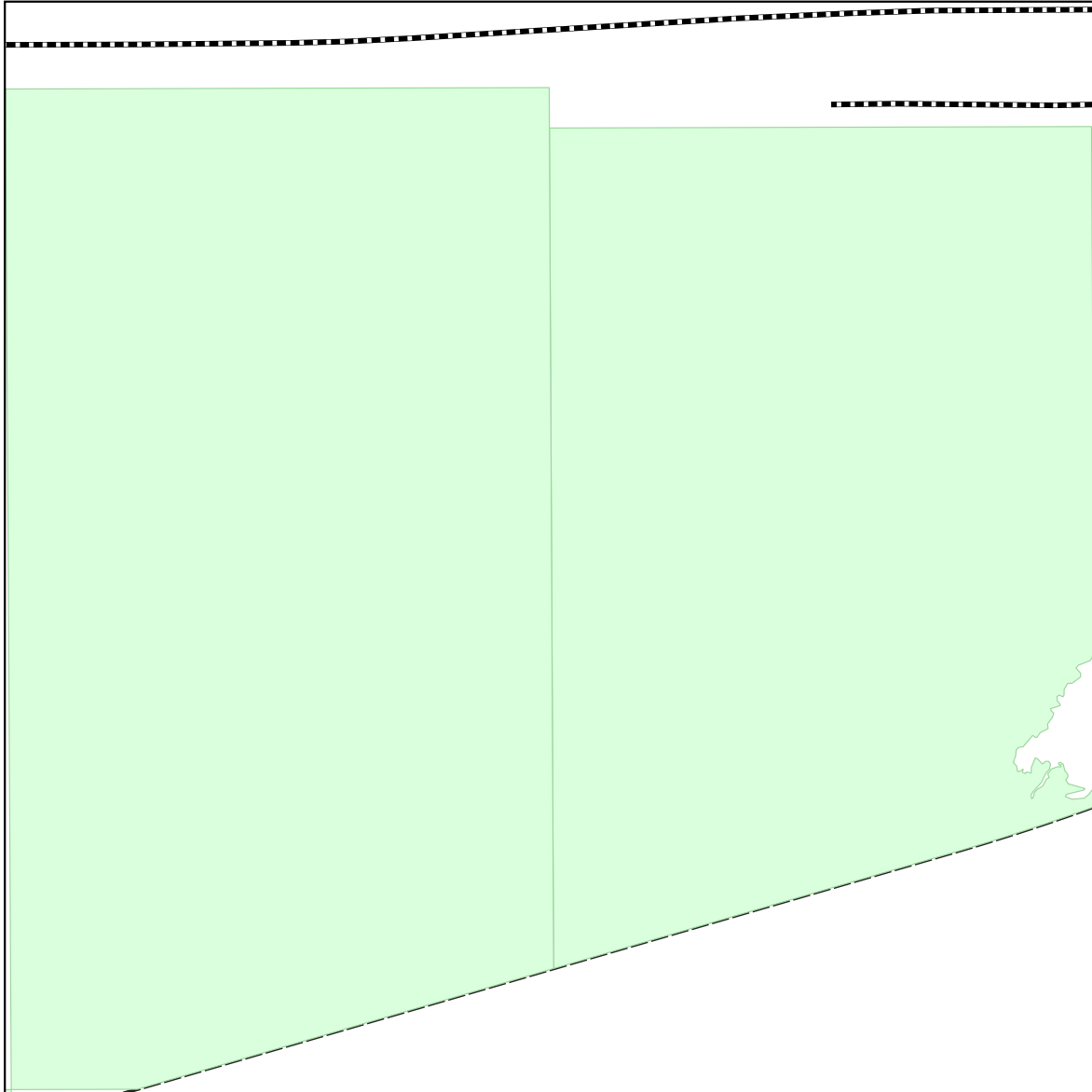
4B

5B

5A


5C

6B





Legend


 Highway

 Town Boundary

Land Use

 Urban Reserve



<p>TOWN OF EDSON LAND USE ATLAS MAP</p>	<p>605-50th Street P.O. Box 6300 Edson, Alberta T7E 1T7 Phone: (780) 723-4401</p>	<p>The Town of Edson makes no representations or warranties regarding the information contained in this document, including, without limitation, whether the said information is accurate or complete. Persons using this document do so solely at their own risk, and the Town of Edson shall have no liability to such persons for any loss or damage whatsoever.</p>
<p>Projection: UTM Zone 11 NAD 83</p>	<p>Date: June 08, 2020</p>	<p>This document may not be copied or distributed to any other person without the express written consent of the Town of Edson. © 2020 Town of Edson. All Rights Reserved.</p> <p style="text-align: right;">Powered by </p>

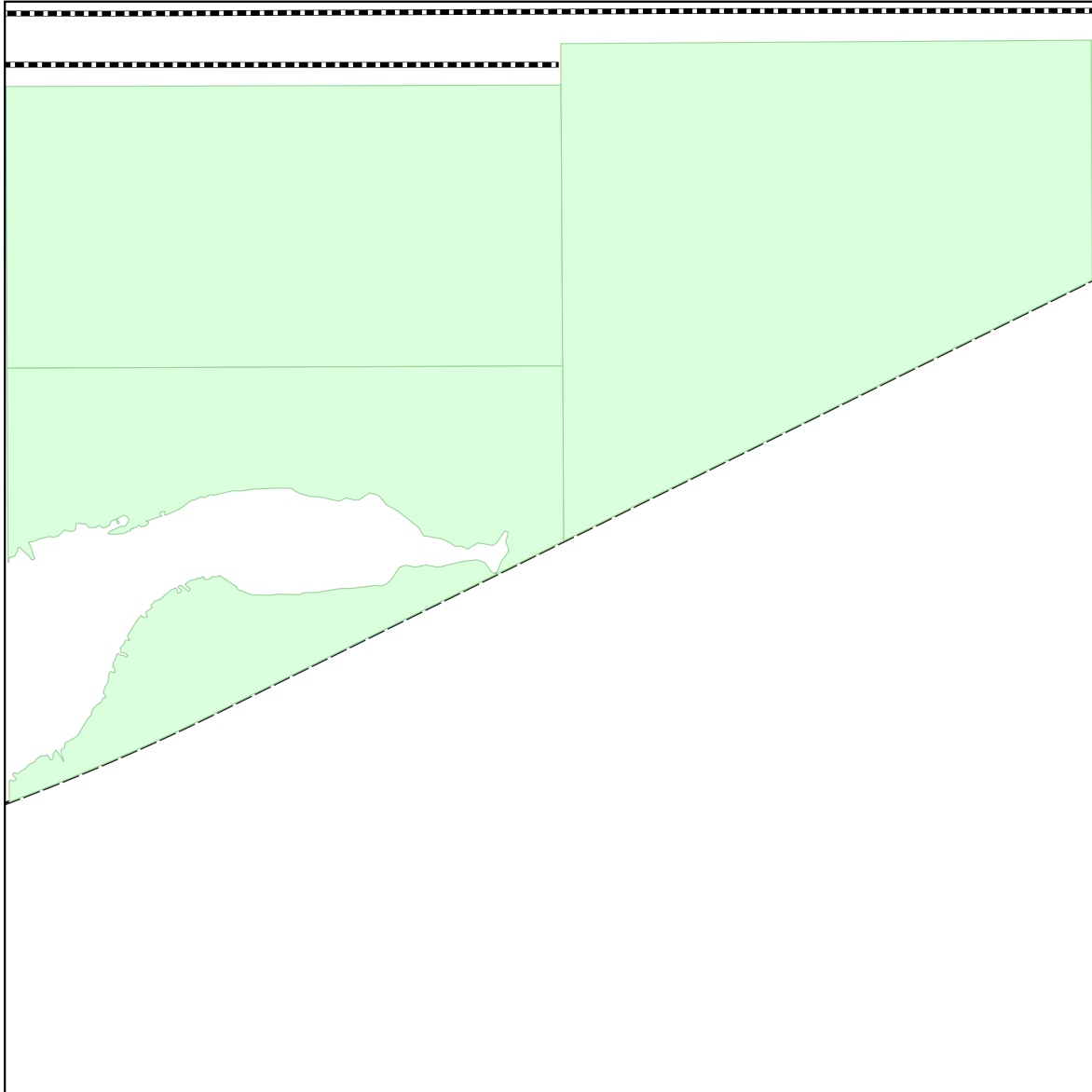
4C

5C

5B

5D

6C



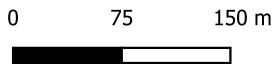
Legend


--- Highway

- - - - Town Boundary

Land Use

Urban Reserve



<p>TOWN OF EDSON LAND USE ATLAS MAP</p>	<p>605-50th Street P.O. Box 6300 Edson, Alberta T7E 1T7 Phone: (780) 723-4401</p>	<p>The Town of Edson makes no representations or warranties regarding the information contained in this document, including, without limitation, whether the said information is accurate or complete. Persons using this document do so solely at their own risk, and the Town of Edson shall have no liability to such persons for any loss or damage whatsoever.</p>
<p>Projection: UTM Zone 11 NAD 83</p>	<p>Date: June 08, 2020</p>	<p>This document may not be copied or distributed to any other person without the express written consent of the Town of Edson. © 2020 Town of Edson. All Rights Reserved.</p> <p style="text-align: right;">Powered by </p>

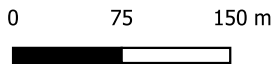
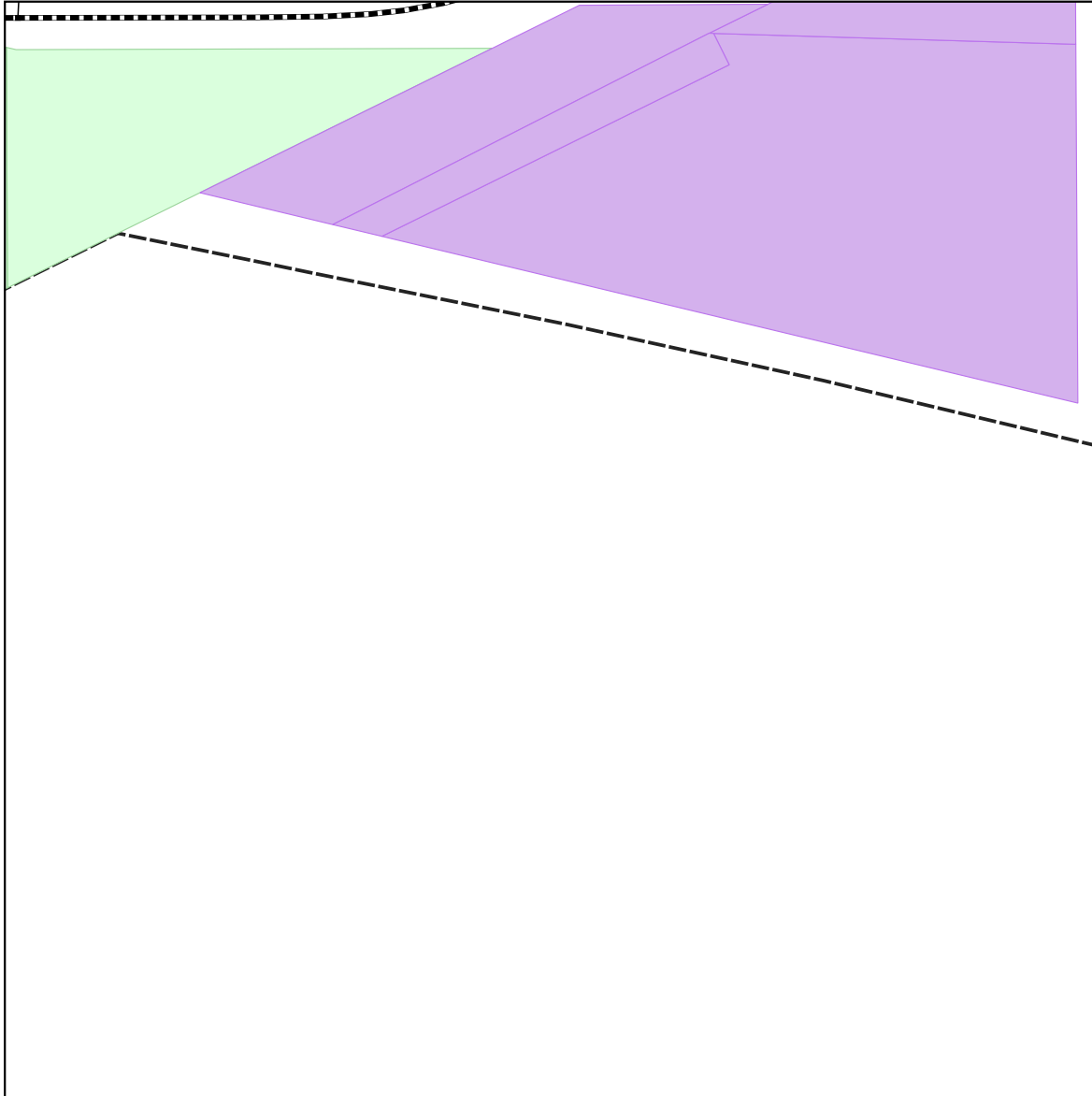
4D

5D

5C

5E

6D



Legend

Highway

Roads

Town Boundary

Land Use

Heavy Industrial

Urban Reserve



**TOWN OF EDSON
LAND USE ATLAS MAP**

605-50th Street
P.O. Box 6300
Edson, Alberta
T7E 1T7
Phone: (780) 723-4401

The Town of Edson makes no representations or warranties regarding the information contained in this document, including, without limitation, whether the said information is accurate or complete. Persons using this document do so solely at their own risk, and the Town of Edson shall have no liability to such persons for any loss or damage whatsoever.

Projection: UTM Zone 11 NAD 83

Date: June 08, 2020

This document may not be copied or distributed to any other person without the express written consent of the Town of Edson.
© 2020 Town of Edson. All Rights Reserved.

Powered by




4E

5E



5D


5F


6E



Legend

-  Town Boundary
- Land Use**
-  Urban Reserve



<p>TOWN OF EDSON LAND USE ATLAS MAP</p>	<p>605-50th Street P.O. Box 6300 Edson, Alberta T7E 1T7 Phone: (780) 723-4401</p>	<p>The Town of Edson makes no representations or warranties regarding the information contained in this document, including, without limitation, whether the said information is accurate or complete. Persons using this document do so solely at their own risk, and the Town of Edson shall have no liability to such persons for any loss or damage whatsoever.</p>
<p>Projection: UTM Zone 11 NAD 83</p>	<p>Date: June 08, 2020</p>	<p>This document may not be copied or distributed to any other person without the express written consent of the Town of Edson. © 2020 Town of Edson. All Rights Reserved.</p> <p style="text-align: right;">Powered by </p>

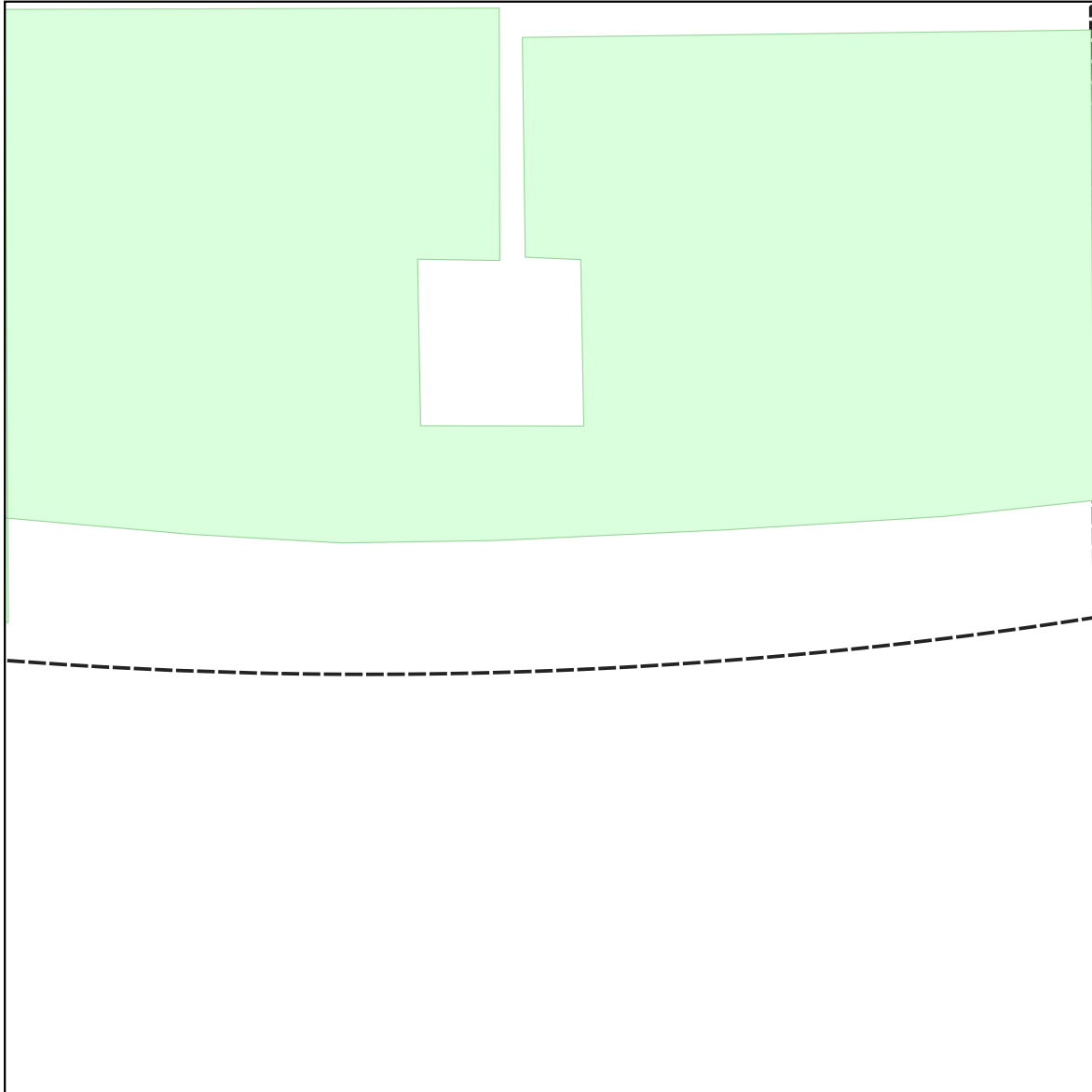
4F

5F



5E


5G


6F



Legend


-  Town Boundary
- Land Use**
-  Urban Reserve



<p>TOWN OF EDSON LAND USE ATLAS MAP</p>	<p>605-50th Street P.O. Box 6300 Edson, Alberta T7E 1T7 Phone: (780) 723-4401</p>	<p>The Town of Edson makes no representations or warranties regarding the information contained in this document, including, without limitation, whether the said information is accurate or complete. Persons using this document do so solely at their own risk, and the Town of Edson shall have no liability to such persons for any loss or damage whatsoever.</p>
<p>Projection: UTM Zone 11 NAD 83</p>	<p>Date: June 08, 2020</p>	<p>This document may not be copied or distributed to any other person without the express written consent of the Town of Edson. © 2020 Town of Edson. All Rights Reserved.</p> <p style="text-align: right;">Powered by </p>

5A



6A





6B



Legend

-  Town Boundary
- Land Use**
-  Urban Reserve



<p>TOWN OF EDSON LAND USE ATLAS MAP</p>	<p>605-50th Street P.O. Box 6300 Edson, Alberta T7E 1T7 Phone: (780) 723-4401</p>	<p>The Town of Edson makes no representations or warranties regarding the information contained in this document, including, without limitation, whether the said information is accurate or complete. Persons using this document do so solely at their own risk, and the Town of Edson shall have no liability to such persons for any loss or damage whatsoever.</p>
<p>Projection: UTM Zone 11 NAD 83</p>	<p>Date: June 08, 2020</p>	<p>This document may not be copied or distributed to any other person without the express written consent of the Town of Edson. © 2020 Town of Edson. All Rights Reserved.</p> <p style="text-align: right;">Powered by </p>