

BYLAW NO. 2136

A Bylaw of the Town of Edson in the Province of Alberta, pursuant to the provisions of the Municipal Government Act, being Chapter M-26 of the Statutes of Alberta 2000 and amendments thereto, to amend the Town of Edson Land Use Bylaw No. 2070.

WHEREAS it is deemed expedient to amend the Land Use Bylaw of the Town of Edson;

NOW THEREFORE the Municipal Council of the Town of Edson, duly assembled, enacts as follows:

1. That Land Use Bylaw No. 2070, being the Land Use Bylaw of the Town of Edson is hereby amended.
2. That Schedule "A" - Land Use Map, which outlines the boundaries of districts within the Town of Edson is hereby amended by redistricting those lands set out in the map attached to and forming part of this Bylaw as follows:

Plan 1494 AC, Block 40, Lot 18

from


R-1B (Single Family Residential)

to

R-2 (Low Density Multiple Family Residential)

3. This Bylaw shall take effect on final reading thereof.

READ a first time this 10th day of September, 2013 AD




Mayor




Director of Finance

READ a second time this 1st day of October, 2013 AD

READ a third time and finally passed this 1st day of October, 2013 AD



Mayor



Director of Finance

BYLAW NO. 2136—SCHEDULE "A"



MAP SHEET 15 OF LAND USE BYLAW 2070

Handwritten initials or signatures in blue ink.

'SCHEDULE A' Map Sheet 15

SE 21-53-17-W5

